942 71

UNIVERSITY
OF FLORIDA
LIBRARIES

Digitized by the Internet Archive
in 2017 with funding from
University of Florida, George A. Smathers Libraries

https://archive.org/details/descriptivelisto00manc

# REMAINS

## Historical and Literary

CONNECTED WITH THE PALATINE COUNTIES OF

# Lancaster and Chester

VOLUME 106—NEW SERIES

MANCHESTER:
Printed for the Chetham Society
1942

HYDE PUBLIC LIBRARY.
Sub
M/c U.
Ref
94271
K740
5/43

22. MAP FROM "POLY-OLBION," BY MICHAEL DRAYTON, 1612

(Size of original: $12\frac{7}{8} \times 10$ ins.)

# A DESCRIPTIVE LIST
## OF THE PRINTED
# Maps of Cheshire
## 1577-1900

BY
HAROLD WHITAKER

PRINTED FOR THE CHETHAM SOCIETY
1942

# LIST OF ILLUSTRATIONS

PAGE

Map from "Poly-Olbion," by Michael Drayton, 1612 *Frontispiece*

Playing-Card Map and Title Card, 1590 .. .. .. 2

Map in "Atlas Minor" (Mercator and Hondius, 1607) .. 7

Map from "The Abridgment of Camden's Britañia" by John Bill, 1626 .. .. .. .. .. .. .. 15

The Title-Page and "Thumb-Nail" Map from "A Direction for the English Traviller," 1635 .. .. .. .. 21

Table of Distances and Re-engraved "Thumb-Nail" Map from "A Direction for the English Traviller," 1643 .. 27

Playing-Card Maps, 1676 .. .. .. .. .. .. 41

Moll's Map, 1724 .. .. .. .. .. .. .. 55

Bickham's Bird's-Eye View Map, 1754 .. .. .. .. 68

Kitchin's Map of 1769, showing Distortion introduced by Emanuel Bowen .. .. .. .. .. .. 75

Cary's Small Road Map, 1789, showing West at the Top .. 85

Butters' Map of 1803, showing East at the Top .. .. 93

Luffman's Map, 1803. Second Edition, showing the adjacent Page Number .. .. .. .. .. .. .. 94

Perrot's Map, 1823 .. .. .. .. .. .. .. 113

# INTRODUCTION

Bibliographical examination of the printed maps of this country can be said to have begun about the year 1900, when Sir H. G. Fordham commenced his investigations of the production of cartographical works, i.e., road-books, atlases and county maps. Before then there had been no critical assessment of the relative merits of the work of either surveyors, engravers, or publishers, who had for over three hundred years been attempting to keep pace with the demand for more exact geographical information of the country. Until this was done it was impossible to trace the evolution of the map, to distinguish original work from mere plagiarism, or to reach any certainty of the completeness of any collection of maps.

Actually, there have been two streams. (1) The one began with an attempt to guide the traveller, if only by a list of towns through which he must pass on his journey. These towns might then be strung on a line (the road) without much sense of direction, and so we get an itinerary (with or without an outline) and a long succession of road books, all showing the original purpose. (2) The earliest maps (certainly the few medieval maps of this country that have survived) all display this same purpose, but aim at something more—a representation of the material features, the coast-line, rivers and mountains—that is much more difficult of attainment.

Naturally the Renaissance, coupled with the invention of the arts of printing and of engraving on copper and wood, brought Ptolemy's geographical works to the front; and the first printed maps of England were copied from one or other of the manuscripts which preserved Ptolemy's work of the second century. Italy led the way in the fifteenth century, and the Dutch school of cartographers arose in the middle of the sixteenth. Saxton very shortly afterwards founded the English school and by his example (indirectly through Speed) made the county the unit of English cartography. From Elizabeth to Victoria the map of England was coloured according to counties, and atlases were assemblies of county maps.

So of necessity the bibliographical review of English maps initiated by Sir H. G. Fordham has been moulded upon a county frame, and catalogues have been published by the archæological societies of their respective counties. Sir H. G. Fordham's contributions were: *Hertfordshire Maps: A Descriptive Catalogue of the Maps of the County, 1579–1900*, published in the *Transactions* of the Hertfordshire Natural History Society and Field Club, 1901–7, and re-issued as a separate publication in 1907; *Cambridgeshire Maps: A Descriptive Catalogue of the Maps of the County . . . 1579–1900*, published in the *Proceedings* of the Cambridge Antiquarian Society, 1905–8, also re-issued as a separate work in 1908;

and a *Supplement to the Hertfordshire Maps*, which appeared in the *Transactions* of the Hertfordshire Natural History Society, Vol. XV, Part 2, March, 1914.

In 1907, William Harrison contributed to the *Transactions* of the Lancashire and Cheshire Antiquarian Society, Vol. XXV, a paper on the *Early Maps of Lancashire and their Makers*; and in 1908, to the same society (Vol. XXVI) a similar one on the *Early Maps of Cheshire*. Harrison's valuable pioneer work was only carried down to 1800, and as it was done more than thirty years ago, the advance of cartographical knowledge justifies and requires a revised list of the maps of Cheshire.

Most credit for this advance is due to the critical work of the late Thomas Chubb, who with the resources of the Map Room at the British Museum at his command, produced an admirable series of catalogues of county maps. These include Wiltshire in 1911, Gloucestershire 1913, Somerset 1914 and Norfolk 1928, the first three being published by the Archæological Societies of the respective counties. The crowning achievement of Chubb's researches is his independent work *The Printed Maps in the Atlases of Great Britain and Ireland, 1579–1870*, published in 1927. This is the librarian's indispensable vade-mecum in matters of British cartography.

The only northern counties whose maps have been catalogued on a similar scale are Cumberland and Westmorland by the late John F. Curwen, F.S.A. (*The Chorography, or a Descriptive Catalogue of the Printed Maps of Cumberland and Westmorland*, published in the *Transactions* of the Cumberland and Westmorland Antiquarian and Archæological Society, N.S. XVIII, 1918), Yorkshire and Lancashire. For the latter two I was responsible. *A Descriptive List of the Printed Maps of Yorkshire and its Ridings, 1577–1900*, was published in 1933 by the Yorkshire Archæological Society, as Vol. LXXXVI of its *Record Series*; then at the desire of the late Colonel Parker, President of the Chetham Society, I undertook to compile *A Descriptive List of the Printed Maps of Lancashire, 1577–1900*, which was published by the Chetham Society in 1938 as Vol. 101—New Series, of its publication, *Remains Historical and Literary*. I now have the further pleasure of seeing a companion volume on the maps of Cheshire published by the Society.

Until nearly the middle of the sixteenth century the only printed maps of England or the British Isles were still based on Ptolemy. The one of England reproduced in the Lancashire volume was re-drawn by Sebastian Munster to illustrate his edition of Ptolemy's *Geographia Universalis*, etc., printed by Henricus Petri of Basle, from 1540 up to 1572. The original was probably a woodcut, but the letterings were apparently printed from metal type. It is somewhat difficult to conceive that such a crude piece of work could possibly be the best printed map of England and Wales at so late a date as 1540. Actually a much more comprehensive manuscript map (by an anonymous draughtsman) has existed since about 1330. It is now in the Gough Collection at the Bodleian Library and is generally designated the "Bodleian Map." A facsimile of this was prepared by the Ordnance Survey in 1870 and from

it, in 1875, a reduced scale copy was photozincographed (and coloured like the original) for use as Plate II in *National MSS. of Scotland, Part III.* A portion of this was reproduced to illustrate Harrison's monograph, but it was unfortunately done in the half-tone process which is quite unsuited to this kind of detail, and most of the names are illegible. Curwen's *Chorography*, however, was accompanied by a reconstructed, though smaller portion, which is quite clear and also recovers certain names not previously identified. As this embraced nearly the whole of Lancashire, I obtained permission from the Cumberland and Westmorland Society to reproduce it. In 1935 the whole full-size facsimile was re-issued by the Ordnance Survey uncoloured, but overprinted in red with the names transcribed into modern characters.

Considerable advance is shown in an engraved map of the British Isles which was produced by George Lily and published in 1546 at Rome, where Lily had lived for some years with Cardinal Pole. The scale is equal to about 30 statute miles to one inch. The whole of this map was reproduced (to about half-scale) by the British Museum in 1928, as Plate II of *Six Early Printed Maps*. Messrs. Francis Edwards, however, shortly afterwards acquired a hitherto unknown and exceptionally clean copy of this scarce map, and kindly allowed me to have a block made, also at about half the original scale, of a portion for inclusion in my volume on Yorkshire maps. I also included this reproduction in the Lancashire volume. The initials " G.L.A." (Georgius Lilius Anglus) may be seen incorporated with a device like three thistles or a fleur-de-lis, in the top right-hand corner. For the period in which it appeared this map is wonderfully accurate, though Halifax and " Schipton " both lie on the western side of the hills. " Puteus Peke " between " Shefeld " and Halifax is doubtless the Peak Cavern.

Mercator's map of the British Isles (1564) was more elaborate, measuring $50\frac{3}{8} \times 35$ ins. and drawn to a scale of about 14 " English " miles to the inch. It was engraved and printed by Mercator, who disclosed that the original was supplied by an Englishman, of whose identity we know nothing. Two copies are known to exist, namely at the Stadtbibliothek, Breslau, and at the University Library of Rome (Biblioteca Alessandrina).

The map drawn by Humfrey Lhuyd of Denbigh, shortly before his death in 1568, has been described as the first modern map of England and Wales (as distinct from the British Isles). It was published in Antwerp by Ortelius in his *Additamentum Theatri Orbis Terrarum*, 1573. Lhuyd was a private physician to Lord Arundel, and an ardent geographer and historian.

County cartography really begins with the surveys of Christopher Saxton of Dunningley near Leeds, of whom Sir H. G. Fordham wrote at length in the Thoresby Society's *Miscellanea*, Vol. 28. Saxton conducted the first definite survey of England and Wales and produced an exceedingly creditable set of county maps. His map of Cheshire formed the basis of all succeeding maps of the county for practically two hundred years. The British Museum has issued facsimiles (in colour) of the whole

of Saxton's county maps. The colouring of the originals was, of course, done by hand, and would be in accordance with the price paid. The hills as shown by Saxton had little pretence to accuracy; he did, however, aim at accuracy with the towns, villages, rivers and a few bridges. Roads were not to appear on a map of Cheshire for another century, until after the survey of John Ogilby. Later in the sixteenth century John Norden made a praiseworthy attempt to improve on Saxton's survey, and actually issued a revised map of Middlesex in 1593 and one of Hertfordshire in 1598. These showed roads and more details generally than had previously been given by Saxton. Though he prepared several more county maps his work came to an untimely end through lack of funds.

There is in the British Museum (HARL. 1046 fol. 132) a small manuscript map of Cheshire, dated 1585, by William Smith (the Herald, who was appointed Rouge Dragon in 1597). Its size is only $9\frac{1}{8} \times 7$ ins., and although it must have been based on Saxton's map, it has certain additional features which are also shown on an anonymous map (see No. 7) of about 1603. The last time I enquired about this MS. map it had been removed from the British Museum for safety. I had, however, on an earlier occasion, noted how closely it was followed by a map in the *Vale-Royall of England* (see No. 105). The anonymous map was one of a mysterious series of county maps commenced about 1602, of which twelve are known to have been completed. Eight of these still exist in their original state, but the other four, of which Cheshire (see No. 7) is one, are known only through reprints by Stent or Overton in the latter part of the century. The map of Cheshire in the 1607 edition of Camden's *Britannia* was attributed on the map itself to Saxton, but as the standard of the map is so very much inferior to Saxton's style, it is generally believed that the "Saxton" maps of this edition were merely copied with his knowledge and consent.

As John Speed is reputed to have been born at Farndon in Cheshire, his maps may possess added interest for readers of this volume. From 1606 Speed issued county maps, which in 1611 were published collectively as the *Theatre of the Empire of Great Britaine*, i.e., the chorographical portion of his *Historie of Great Britaine*, being Books I to IV of that work. The map of Cheshire was "performed (whatever that may imply) by John Speede assisted by William Smyth." The *Theatre* was exceedingly popular and went through many editions. Its maps became the most famous of our early county maps, nevertheless they were copied in most of their details from Saxton (or from Norden where his material was available). Speed's main cartographical contribution was to add (to those county maps not previously showing this feature) the boundaries of the hundreds, together with large-scale plans of the county towns. He also decorated his maps with coats of arms, which were later copied by the great rival Dutch publishers Blaeu and Jansson. The county maps of Blaeu and Jansson were certainly most decorative, but as their map detail was admittedly derived from Speed, they mark no advance in geographical knowledge. Notwithstanding that, they are valued as

examples of the superb engraving of the Dutch school of three centuries ago.

The next work in any way comparable in importance with that of Saxton was the survey of the roads by John Ogilby, the results of which he published in 1675 under the title of *Britannia. Volume the First.* This road-book has to be excluded from a list of county maps, but at the same time its influence upon their development was paramount and permanent. One feature of importance is particularly worthy of mention, viz. Ogilby's adoption of the statute mile of 1,760 yards, in place of the variable but considerably longer " English " or " Customary " mile hitherto used. Ogilby's roads through Cheshire were first shown in full on Philip Lea's reprint of Saxton's map in 1693 (No. 142).

About 1680 John Seller advertised his intention of re-surveying the whole of the counties of England and he actually published new maps of Buckinghamshire, Hertfordshire, Middlesex, Oxfordshire, and Surrey. The engraved plates for these were later acquired by Philip Lea, who used them instead of Saxton's originals in his reprint of Saxton's atlas. Seller was the first to make use of the meridian of London, or, to be more exact, St. Paul's Cathedral. Longitude when previously shown, which had not been often on a county map, was based on an island in the Canaries or Azores. Also about this time Moses Pitt was busy bringing out a great World Atlas (which was to be in eleven volumes), and four volumes were actually published in 1680–3 at Oxford. The maps seem to be nearly entirely those of Jansson, with Pitt's name added to those of Jansson and of his son-in-law Waesberg. The work failed through lack of support before a volume dealing with this country had been issued.

Whilst compiling *Maps of Lancashire* I devoted considerable time to tracing the various editions of Saxton's county maps, and was interested to learn that the plates for Lancashire and a number of other counties were prepared for a fresh edition in 1665, a scheme which seems to have been thwarted by the Plague or the Great Fire of London, or both. I was further surprised to discover that Philip Lea issued the Lancashire map in four distinct states, when I expected not more than two. The greatest surprise of all, however, was when I learned that Thomas Jefferys re-issued the Saxton atlas about 1749. I have found no evidence that the Cheshire plate was in any way altered for the 1665 edition. I only know of two states (see Nos. 141 and 142) of Lea's editions of Saxton's map of Cheshire, though there may have been more.

In 1695 Edmund Gibson brought out a new edition of Camden's *Britannia*, illustrated with maps by Robert Morden. They are chiefly remarkable for being all based on the meridian of London, thereby continuing the practice begun by Seller. Most of Morden's maps included roads according to Ogilby's survey; omissions, however, were never made good, even though the maps were reprinted as late as 1772.

In 1749 Emanuel Bowen and Thomas Kitchin began an attempt to provide something better in the way of county maps. These were published up to 1752 by John Hinton, and from 1753 by John Tinney.

Three more publishers joined in from 1756 (see No. 219), but the atlas does not seem to have been issued complete with title-page until 1760. It was re-issued at various dates until about 1794, the maps being unchanged throughout except for the names in the imprints. The map of Cheshire (by Bowen) appeared about 1751, and although on a larger scale than any previous map, distinguished itself by introducing an error in longitude and also a distortion of the shape of the county—distances from east to west being too great, when compared with those from north to south. A few additional roads were shown, but I do not know from what source they were derived. With all its faults, however, this map was copied in every succeeding map of the county until Burdett's survey became available in 1777. I have carried the identification of the various issues of this atlas to a stage further than I did in the Yorkshire volume. The problem is complicated by the fact that there were three different publishers (from 1763 onwards), all of whom had the use of the engraved plates (of the county maps at all events) and all of whom could, and did, carelessly manage their stocks of maps, so that one frequently finds early and late editions of title-pages and maps mixed up in the same volume.

A marked stimulus was given to the production of large-scale county maps by the Society of Arts, who in 1759 announced that : " The Society proposed to give a Sum not exceeding £100, as a Gratuity to any Person or Persons, who shall make an accurate actual Survey of any County . . . and if any Person or Persons do propose to make such survey, they are desired to signify their particular Intentions, on or before the second Tuesday in November next, that the Society may not engage in greater Expenses than shall be found convenient." Very similar offers of Premiums were repeated in the Society's publication from 1762 to 1765. The first award was of £100, to Benjamin Donn, in respect of his large map of Devonshire, on the scale of one mile to one inch. This was engraved by Thomas Jefferys and was published in 1765. Thomas Jefferys, who with considerable reason may be regarded as our leading eighteenth-century cartographer, is most famous for his maps of North America and the West Indies. He also surveyed and engraved large-scale maps of Bedfordshire 1765, Huntingdonshire 1766, Oxfordshire 1766–7 (the first county map in which the meridian of Greenwich was used), Durham and Westmorland 1768 ; and from 1767 to 1770 he conducted a survey of Yorkshire which appeared as a twenty-sheet map in 1771–2. It is surprising that such a fine piece of work did not receive the Society of Arts' award. Awards were given as follows : £100 to P. P. Burdett for his map of Derbyshire of 1767 ; 50 guineas to Captain Armstrong in 1773, for his map of Northumberland of 1760, and lesser awards later.

The reign of Saxton's survey came to an end in Cheshire with the appearance of Burdett's map (No. 248) in 1777. It was on a scale of one mile to one inch and was a fine piece of work, although it repeated the error of longitude begun by Bowen (see No. 209). Burdett's map in its turn held the field until the Ordnance Survey was carried out. The results of the latter seem to have been unofficially used by Greenwood in

his four-sheet map in 1819, though the corresponding officially published one-inch Ordnance Survey maps covering Cheshire did not begin to appear (with sheet No. 73) until 1833 and were completed (with sheet No. 88) about ten years later still.

Generally I have aimed at supplying all the bibliographical data, whereby the reader may identify any individual map of the county, as regards its origin, date, author, designer and engraver (if these are known), and the edition (if the map was issued more than once). I have also noted topographical features that either distinguish a map, or are characteristic of the period, when they are inserted on the map for the first time. There are, unfortunately, two methods in use for expressing the dimensions of a map. I have again followed the practice of the Ordnance Survey, and give the measurements of the space devoted to cartographical matter, exclusive of the border surrounding it.

The list is as complete as I have been able to make it. There are doubtless other maps, or other editions of maps, of which I am as yet ignorant, and I shall be pleased to hear of such maps or editions with a view to issuing a supplement at some future date. Regarding the illustrations, curious or rare maps have been chosen generally for reproduction, rather than well-known ones, and where suitable the reproductions are actual size, to make them as nearly exact replicas of the originals as possible.

In conclusion I wish to acknowledge again the assistance derived from the works of Sir H. G. Fordham, William Harrison and Thomas Chubb, which have made it possible for me to produce such volumes as the *Maps of Yorkshire*, *Maps of Lancashire* and this. My thanks are tendered to the Librarians of the Bodleian Library, Cambridge University Library and the Royal Geographical Society, for permission readily granted to examine maps in their custody; to members of the staffs at the Map Rooms of the British Museum and the Cambridge University Library, Chester, Leeds, Liverpool, Manchester and numerous other Public Libraries in the North, who have always facilitated my search and often been helpful in suggesting possible sources of county maps. I am particularly grateful to Mr. W. B. Crump for reading over the text and proofs, and to Professor James Tait for reading over the text, and to both for making valuable suggestions. An acknowledgment is made under each illustration where permission has been granted to copy a map.

HAROLD WHITAKER

HOPEWELL HOUSE,
LIGHTCLIFFE,
HALIFAX,
*5th August*, 1942.

## ERRATA.

In the title of entry 39 (page 14) "A Scale of Miles, (=$\frac{15}{16}$ ins.)." should read " A Scale of Miles, 10 (=$\frac{15}{16}$ins.)."

On the 4th line of the description of entry 128 (page 40) " and top left, a large Roman numeral " should read " and top right, a large Roman numeral."

# MAPS OF CHESHIRE

## 1577

1. **Saxton, Christopher.** Cestriæ Comitatus (Romanis Legionibus et Colonys olim insignis) vera et absoluta effigies. Scala Miliarium, 8 (= $3\frac{5}{8}$ ins.). Christophorus Saxton descripsit. Franciscus Scatterus sculpsit Anno Dñi 1577. $19\frac{3}{4} \times 14\frac{7}{8}$ ins.

In (ATLAS OF THE COUNTIES OF ENGLAND AND WALES, BY CHRISTOPHER SAXTON). 1579. folio.

A clearly engraved and usually highly coloured map, showing towns (indicated by a church and some houses), villages by a church and hamlets by a house. Hills are shown pictorially and woods by a few trees. Rivers are exaggerated, and an occasional bridge across them is the only indication of a road. Several meres are shown, but not Rostherne Mere.

In the upper part, to the left of the centre, is an elaborate cartouche containing the title and above this the Royal Arms with garter and supporters. At the bottom, on the left, the arms of Thomas Seckford with the motto "Industria naturam ornat"; on the right, a pair of dividers measuring off the scale, the cartographer's and engraver's names being above and below the scale respectively. Three ships of various sizes and two sea-monsters are shown on and in the sea.

The border is formed by a thick outer line and a thin inner line with an ornamental belt in between. In panels within the border:— "Septentrio," "Oriens," "Meridies" and "Occidens." The back is plain.

The map was reprinted by William Web in 1642, possibly by some person at present unknown in 1665, by Philip Lea in 1689 and 1693, by George Willdey about 1720, and by Thomas Jefferys in 1749.

## 1590

2. **B., W.** Cheshire the 6 of the Northe, hath Miles In Quantitie supficiall 625. In Circuite, 153. In Lengthe from Flint to Yorkeshire, 45. In Bredthe from Shrop= to Lancashire, 27. (Scale of miles), 10 (= $\frac{1}{4}$ in.). $1\frac{1}{4} \times 1\frac{1}{4}$ ins.

In (A pack of playing cards) ENGLAN= FAMOVS PLAC=. W. B. INVENIT 1590.

A complete pack of these cards recently came to light. The cards are numbered from I to XIII, and the suits are represented by divisions

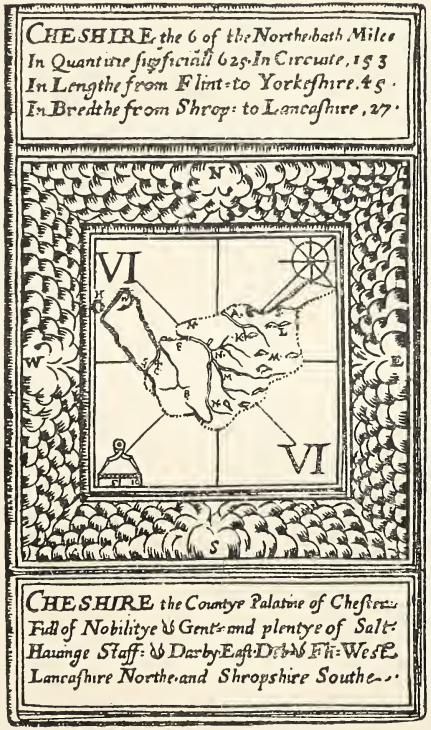

2. PLAYING-CARD MAP AND TITLE CARD, 1590

(Facsimiles)

*(Reproduced by permission, from copies in the British Museum)*

of the country, i.e. North, South, East and West. Each card is divided into three compartments. In the upper one is the name of the county, the number of the card, the suit, and the dimensions of the county. In the middle (and largest) compartment is a "Thumb-nail" map of the county, shown as though in a framed picture. These pictures are graded in size, the smallest for the I, and the largest for the XIII, with the frame or border inversely proportional in width. Cheshire has the number VI because of the size of the county.

Each map shows cities, towns and castles by their initial letters (with distinguishing dots); rivers, some hills and woodlands. Top left and bottom right, the numeral. Top right, a circular compass indicator. Bottom left, a pair of dividers measures off a scale of 10 miles. In the bottom compartment of the card are further details of produce and situation of the county. These "Thumb-nail" maps were very closely copied in the *Direction for the English Traviller* of 1635 (No. 64).

## 1595

3. **Mercator, Gerard.** Westmorlandia, Lancastria, Cestria, Caernarvan, Denbigh, Flint, Merionidh, Montgomery, Salopia, Cum Insulis Mania et Anglesey. Milliaria Mediocria Angliae, 20 (= $1\frac{7}{8}$ ins.). Per Gerardum Mercatorem Cum Priuilegio. $15\frac{1}{2} \times 13\frac{3}{8}$ ins.

In ATLAS SIVE COSMOGRAPHICÆ MEDITATIONES DE FABRICA MVNDI ET FABRICATI FIGVRA . . . PARS ALTERA GEOGRAPHIA NOVA TOTIUS MUNDI. AUTHORE GERARDO MERCATORE RUMPELMUNDANO . . . DVYSBVRGI CLIVORUM.

(Colophon) DVSSELDORPII EXCUDEBAT ALBERTUS BUSIUS . . . ANNO 1595. fol.

The above part of Mercator's *Atlas* was brought out a few months after his death by his son Rumoldus. Later in the same year the whole atlas was re-issued as one work.

The map is clearly engraved, with the rivers as the most prominent feature, and it closely follows Saxton's general map of England and Wales of 1583 and shows towns, principal villages, bridges and a few hills and forests.

On the left, the title is in a circle $1\frac{5}{8}$ ins. diameter in a wide ornamental cartouche with the scale in a pendant below. A sea-monster is in the Irish Sea. Bottom left, "Per Gerardum Mercatorem Cum Priuilegio."

The border is formed by three lines with a double inner line marked off into degrees and minutes of latitude and longitude. The latter is based on a meridian out in the Atlantic, as was usual at that time. Between the border lines:—"Septentrio," "Oriens," "Meridies" and "Occidens."

On the back, recto, is "Angliæ III. Tabvla," a list of the counties on the map, an inverted triangular panel of ornamental scroll work

with coarsely stepped sides and the plate number XIV. The verso is plain.

This map was reprinted in 1595, 1602, 1606, 1607, 1608, 1609, 1611, 1613 (twice), 1616, 1619 (twice), 1623, 1627, 1628 (twice), 1630 (twice), 1631, 1633 (twice), 1634, 1635, and with a re-engraved title, in 1636, 1638, 1639 (twice) and 1642.

4. **Mercator, G.** A reprint of No. 3.

In ATLAS SIVE COSMOGRAPHICÆ MEDITATIONES DE FABRICA MVNDI . . . GERARDO MERCATORE . . . ANNO 1595. fol.

The map is unchanged, but on the back there is now a diamond-shaped panel of ornamental scroll work, each side of which has five steps.

## 1599

5. **Keer, Peter.** Cestria. Scala Miliarium, 5 (= ½ in.). Petrus Kærius cælavit. $4\frac{3}{4} \times 3\frac{1}{4}$ ins.

In [A COLLECTION OF MAPS OF THE COUNTIES OF ENGLAND AND WALES. ENGRAVED BY PETER KEER (PIETER VAN DEN KEERE OR PETRUS KAERIUS)]. 1599. obl. 8vo.

A clearly engraved map, copied from that of Saxton and showing towns, villages, churches, hills, rivers, meres and bridges.

Top left centre, the title and scale in an ornamental cartouche. Bottom left, the engraver's name. The border is formed by a plain double line. The back is plain.

It was reprinted in 1617, 1620, 1627, 1630, 1646, 1662, 1666 and 1676.

## 1602

6. **Mercator, G.** A further reprint of No. 3.

In ATLAS SIVE COSMOGRAPHICÆ MEDITATIONES DE FABRICA MVNDI . . . GERARDO MERCATORE . . .
(Colophon) DVSSELDORPII, EXCUDEBAT BERNARDUS BUSIUS . . . ANNO 1602. fol.

The map is unchanged, but on the back there is a diamond-shaped panel of ornamental scroll work, each side of which has eight steps.

## 1603

7. **Anonymous.** Cestriæ Comitatvs Palatinvs, (praeter Civitatem Cestriae) continet in se oppida mercatoria XII. ecclesiasqve paro-

chiales LXXXVI. Scala milliarium Anglicorum, 6 (= $2\frac{1}{2}$ ins.). $18\frac{1}{2} \times 14$ ins.

This is one of a series of unknown origin. So far twelve of these county maps have been identified, though only eight are known in the original state; the other four—of which Cheshire is one—are known only in re-issues by Peter Stent and his successor John Overton. This description is therefore taken from the re-issue. (See Nos. 109 and 134.)

It is a clear map showing the rivers and meres very much exaggerated. It also shows hundreds, market towns, castles, parish churches, gentlemen's houses, villages, parks, forests, hills and bridges. It was the first printed map of Cheshire to show the hundreds.

Top left centre, the title in an ornamental cartouche. Bottom, left, an explanation of the symbols, in a cartouche; right, another cartouche, containing the scale and a list of the hundreds.

The border is formed by two outer lines, a strip of ornamentation and two inner lines. In spaces within the border are "Septentrio," "Oriens," "Meridies" and "Occidens."

It was reprinted about 1662, about 1680 and in 1713.

## 1606

8. **Mercator, G.** A further reprint of No. 3.

In GERARDI MERCATORIS ATLAS SIVE COSMOGRAPHICÆ MEDITATIONES DE FABRICA MVNDI . . . EXCUSUM IN ÆDIBUS IUDOCI HONDIJ AMSTERODAMI. 1606. fol.

The above work is the first edition of the famous Mercator and Hondius Atlas, *i.e.* the work of Mercator much enlarged by Hondius.

The map is unchanged, but on the back are now pages 69 and 70 of the Latin text and the register Z. The text begins with "Angliae III. Tabvla."

## 1607

9. **Mercator, G.** A further reprint of No. 3.

In GERARDI MERCATORIS ATLAS . . . EDITIO SECUNDA . . . AMSTERODAMI, EXCUSUM IN ÆDIBUS IUDOCI HONDIJ, 1607. fol.

The map seems quite unchanged from the previous edition.

10. **Mercator, G., & Hondius, J.** Westmorland, (Lan)Castria, Cestria, etc. Mill. Anglica, 20 (= $\frac{5}{8}$ in.). $6\frac{3}{4} \times 4\frac{7}{8}$ ins.

In ATLAS MINOR GERARDI MERCATORIS À I. HONDIO PLURIMIS ÆNEIS TABULIS AUCTUS ATQUE ILLUSTRATUS. AMSTERODAMI, EXCUSUM IN ÆDIBUS IUDOCI HONDIJ. VENEUNT ETIAM APUD CORNELIU(M) NICOLAI ITEM APUD IOANNEM IANSSONIU(M) ARNHEMI. (1607.) oblong 4to.

A reduced version of Mercator's map of 1595, showing rivers, lakes, towns, villages, hills and a few churches.

Left, centre, the title in an ornamental cartouche ; bottom, the scale in a cartouche. The border is formed by a thick and two thin lines with a double inner line marked off into degrees and minutes of latitude and longitude. Between the border lines, "Septentrio," "Oriens," "Meridies" and "Occidens." On the back is Latin text without pagination.

This map was reprinted in 1608, 1609 (twice), 1610 (twice), 1613, 1621 (twice), 1635 and 1637.

11. **Hole, William.** Cestriæ Comitatus—Romanis Legionibus et Colonijs olim insignis vera et absoluta descriptio. Scala Miliarium, 10 (= $2\frac{11}{16}$ ins.). Christ= Saxton descrip= Guliel= Hole sculpsit. $11\frac{7}{8} \times 10$ ins. (Pages 454 and 455.)

IN BRITANNIA . . . CHOROGRAPHICA DESCRIPTIO . . . GUILIELMO CAMDENO AUTHORE. LONDINI, IMPENSIS GEORGII BISHOP & IOANNIS NORTON, MDCVII. fol.

This, the sixth (with Latin text) and last edition of the *Britannia* to be published by Camden himself, was the first with county maps, seventeen of which were engraved by William Hole (who was born at Bramley near Leeds and was notable as the earliest engraver of music on copper plates in this country).

The map, which is somewhat crowded, shows towns, villages, churches, hills (depicted pictorially), castles, parks, trees (to depict woods or forests), rivers, meres and bridges. The relative importance of the towns or villages is indicated by the towers and spires of the churches. It is not considered that this map was drawn by Saxton personally but rather that the details were copied from Saxton's map.

Top left centre, the title—across the pages of an open book. Bottom, left, a circular compass indicator ; right, the scale with Saxton's and Hole's names below.

The border consists of two fine lines. At the back, page 453 with the end of the description of "Shropp-shire" and the printer's control "Nnn 2," and on page 456 the description of "Ches-shire" begins. The map was reprinted with a plain back in 1610 and 1637.

## 1608

12. **Mercator, G.** A further reprint of No. 3.

IN GERARDI MERCATORIS ATLAS . . . AMSTERODAMI . . . IUDOCI HONDIJ, 1608.

13. **Mercator, G., & Hondius, J.** A reprint of No. 10.

IN ATLAS MINOR DE GVERARD MERCATOR TRADUICT DE LATIN EN FRANÇOIS PAR LE SIEUR DE LA POPELINIERE GENTILHOMME FRANÇOIS

10. MAP IN "ATLAS MINOR" (MERCATOR AND HONDIUS, 1607)

(Size slightly reduced)

ANNO 1608. AMSTERODAMI EXCUSUM . . . IOANNEM IANSSONIU(M) ARNHEMI. oblong 4to.

Above the border is now, centre, "Angleterre" and right, (page) 75. On the back is page 76 of the French text. The map is otherwise unchanged.

## 1609

14. **Mercator, G.** A further reprint of No. 3.

In L'ATLAS OU MEDITATIONS COSMOGRAPHIQVES DE LA FABRIQVE DU MONDE . . . AMSTERODAMI SUMTIBUS & TYPIS ÆNEIS IUDOCI HONDIJ, 1609. fol.

This was the first edition of the *Atlas* with French text. On the back are pages 67 and 68 of the text with the register Z.

15. **Mercator, G., & Hondius, J.** A further reprint of No. 10.

In ATLAS MINOR GERARDI MERCATORIS À I. HONDIO . . . IOANNEM IANSSONIU(M) ARNHEMI. (1609.) oblong 4to.

16. **Mercator, G., & Hondius, J.** A further reprint of No. 10.

In ATLAS MINOR, DAS IST: EIN KURTZE, JEDOCH GRÜNDLICHE BESCHREIBUNG DER GANTZEN WELT, UND ALLER IHRER THEYL. ERSTLICH VON GERARDO MERCATORE IN LATEIN BESCHRIEBEN: FOLGENDE DURCH IODOCVM HONDIVM MIT VIELEN KUPFFERN GEBESSERT VND VERMEHRT: VND ENDLICH IN VNSERE HOCH TEUTSCHE SPRACH VERSETZT. (FRANCKFURT AM MAYN, 1609.) oblong 4to.

The map is unchanged from the edition of 1607, but on the back is page 96 of the German text.

## 1610

17. **Mercator, G., & Hondius, J.** A further reprint of No. 10.

In ATLAS MINOR GERARDI MERCATORIS À I. HONDIO . . . IOANNEM IANSSONIU(M) ARNHEMI. (Colophon) DORDRECHTI, EXCUDEBAT ADRIANUS BOTTIUS, 1610. oblong 4to.

Above the border is now, centre, "Angliae III Tabvla"; and right, (page) 75. On the back is page 76 of the Latin text.

18. **Mercator, G., & Hondius, J.** A further reprint of No. 10.

In ATLAS MINOR DE GVERARD MERCATOR . . . IOANNEM IANSSONIU(M) ARNHEMI, 1610. oblong 4to.

An "l'" is prefixed to the word "Angleterre" above the map which is otherwise unchanged from the issue of 1608.

19. **Hole, W.** A reprint of No. 11.

In BRITAIN OR A CHOROGRAPHICAL DESCRIPTION OF THE MOST FLOURISHING KINGDOMS, ENGLAND, SCOTLAND, AND IRELAND . . . BY W. CAMDEN . . . TRANSLATED NEWLY INTO ENGLISH BY PHILEMON HOLLAND . . . LONDINI, IMPENSIS GEORGII BISHOP & IOANNIS NORTON, M.DC.X. fol.

The map is now quite plain at the back. The paper on which it is printed is watermarked with a device resembling the wand borne by the god Mercury.

20. **Speed, John.** The Countye Palatine of Chester with that most ancient Citie described. Performed by Iohn Speede, assisted by William Smyth, And are to be sold in Popes head Alley against the Exchange, by Iohn Sudbury and George Humble. Cum Priuilegio. The Scale of Miles, 10 (= $3\frac{5}{8}$ ins.). $19\frac{1}{2} \times 14\frac{1}{2} - \frac{5}{8}$ ins.

In THE THEATRE OF THE EMPIRE OF GREAT BRITAINE : PRESENTING AN EXACT GEOGRAPHY OF THE KINGDOMES OF ENGLAND, SCOTLAND, IRELAND, AND THE ISLES ADIOYNING : WITH THE SHIRES, HUNDREDS, CITIES AND SHIRE-TOWNES, WITHIN Y^e KINGDOME OF ENGLAND, DIVIDED AND DESCRIBED BY IOHN SPEED. IMPRINTED AT LONDON. ANNO CUM PRIVILEGIO, 1611. AND ARE TO BE SOLDE BY IOHN SUDBURY & GEORG HUMBLE, IN POPES-HEAD ALLEY AT Y^e SIGNE OF Y^e WHITE HORSE. fol.

This, one of a series of beautifully engraved maps which were destined to become the best known of early county maps, shows towns (by means of a church and buildings), villages (by a church only), hills (shown pictorially), parks, trees (depicting woods and forests), windmills, meres, rivers, bridges and hundreds.

Down the left-hand side are "The Armes of the Earles of Chester sinc the Normans Conquest":—"Hugh Lupus Earl," "Richard the sone of Hu," "Ranulph Meschines," "Ranulph Gernones," "Hugh Ceuelioc E S," "Ranulph Blundeuill" and "Iohn Scot Earle." Along the top, left, the title in an oblong panel below which are the Royal Arms; centre, a large scale plan of Chester with its arms before and since 1580; and right, a list of the streets, churches, etc., which are lettered or numbered on the plan of Chester, and below this are the Arms of the Principality of Wales, the Duchy of Cornwall, and the Earldom of Chester. Bottom, left, the imprint; right, the scale. Above these latter are angels holding shields with the arms of John Speed and William Smyth respectively.

The border is formed by a single outer line, a belt of ornamental design and a single inner line. The orientation "North," "East," "South" and "West" is given in spaces in the ornamental part of the border. At the back are pages 73 and 74 of the text and the printer's control "T1."

The map was reprinted in 1616 (three times), 1627, 1631, 1646, 1662,

1673, 1676, 1696, 1710, 1713, 1743, 1770 and possibly at other dates as well. It was reproduced about 1883.

## 1611

21. **Mercator, G.** A further reprint of No. 3.

In GERARDI MERCATORIS ATLAS . . . EDITIO QVARTA . . . AMSTERODAMI . . . IUDOCI HONDIJ, AN. D. 1611. fol.

The map is unchanged, but of the two pages of text at the back, only page 68 is numbered. The register is still Z.

## 1612

22. **Drayton, Michael.** Ches Shyre. $12\frac{7}{8} \times 10$ ins.

In POLY-OLBION. BY MICHAELL DRAYTON, ESQR. INGRAUĒ BY W. HOLE. LONDON PRINTED FOR M.LOWNES. I.BROWNE. I.HELME. I.BUSBIE. (1612.) small fol.

An allegorical representation of Cheshire and parts of the adjoining counties, without any reference to county boundaries. The map is engraved to the border, is enclosed by a single line and is plain at the back.

Rivers are the most prominent feature, and naiads are shown seated in each important brook. Four hills of enormous proportions, with male figures on top, represent " Highcliff," " Shutlingslaw," " Molcope " and an unnamed one on the Wirral peninsula. Ladies with castellated crowns represent Chester, Nantwich and Northwich, and two very stalwart ladies with bows and arrows are stationed at " Delamere fo " and " Maxfeeld fo." Tritons are disporting themselves in the estuaries of the Dee and Mersey.

This map accompanies " The eleuenth Song " of the *Poly-Olbion.* It was reprinted in 1613 and 1622. It was reproduced on a smaller scale in the *Palatine Note-Book* in 1884 and on the full scale in the reprint of the *Poly-Olbion* by the Spenser Society at Manchester in 1890.

## 1613

23. **Mercator, G.** A further reprint of No. 3.

In GERARDI MERCATORIS ATLAS . . . AMSTERODAMI . . . IUDOCI HONDIJ, AN. D. 1613. fol.

The title-page of the atlas is that of the 1611 edition (Editio Qvarta) but dated 1613. The edition of 1611 was actually the fourth Latin edition edited by Hondius. The map containing Cheshire is still unchanged, but on the back are pages 67 and 68 of the Latin text with

the register Cc. The word "Angliae" at the beginning of the text is still spelt with separate letters.

24. **Mercator, G.** A further reprint of No. 3.

In (The second French edition of the Mercator Atlas edited by Hondius), 1613.

25. **Mercator, G., & Hondius, J.** A further reprint of No. 10.

In ATLAS MINOR DE GVERARD MERCATOR . . . IOANNEM IANSSONIU(M) ARNHEMI. 1613. oblong 4to.

Similar to the French edition of 1610.

26. **Drayton, M.** A reprint of No. 22.

In POLY-OLBION . . . BY M. DRAYTON . . . 1613. small fol.

An unaltered impression of the 1612 issue.

## 1616

27. **Mercator, G.** A further reprint of No. 3.

In GERARDI MERCATORIS ATLAS . . . AMSTERODAMI . . . IUDOCI HONDIJ, AN. D. 1616. fol.

28. **Speed, J.** A reprint of No. 20.

In THE THEATRE OF THE EMPIRE OF GREAT BRITAINE . . . BY IOHN SPEED . . . ANNO 1614 . . . fol.

Although the engraved plate of the original title-page now bears the date 1614, many other parts of the work are dated 1616. The map is unaltered but the text on the back has been re-set and the printer's control is "Ss" which is also on the two following editions with English text. This edition may be distinguished from the later ones by the heading "The Countie Palatine of Chester" which measures $3\frac{3}{8}$ ins. in length.

29. **Speed, J.** A further reprint of No. 20.

In THEATRUM IMPERII MAGNÆ BRITANNIÆ . . . À IOHANNE SPÉDO CIVE LONDINENSI, ANGLICÈ CONSCRIPTUM: NUNC VERÒ, A PHILEMONE HOLLANDO, APUD COVENTRIANOS MEDICINÆ DOCTORE, . . . APUD IOANN: SUDBURY ET GEORG: HUMBLE . . . 1616. fol.

The map is unchanged, but the text on the back is in Latin.

30. **Speed, J.** Another reprint of No. 20.

In THE THEATRE OF THE EMPIRE OF GREAT BRITAINE . . . BY IOHN SPEED . . . ANNO 1614. AND ARE TO BE SOLDE BY IOHN

SUDBURY & GEORG HUMBLE, IN POPES-HEAD ALLEY AT Y^e SIGNE OF Y^e WHITE HORSE. large folio.

In the Bodleian Library at Oxford there is a copy of this edition, in which the maps have plain backs, and the text of the work, which had been printed separately, is now pasted around the maps.

30*a*. **Rogiers, S.** Westmorlād: Lancastria Cestria etc. Miliaria Anglica, 30 ( = $\frac{5}{8}$ ins.). $4\frac{7}{8} \times 3\frac{5}{16}$ ins.

In P. BERTII TABULARUM GEOGRAPHICARUM CONTRACTUM LIBRI SEPTEM . . . AMSTERODAMI SUMPTIBUS ET TYPIS AENEIS IUDOCI HONDII. 1616. obl. 8vo.

A very much reduced version of Mercator's map of 1595, showing rivers, towns and hills. The title and scale are in separate cartouches, in the Irish Sea and St George's Channel respectively.

The border is formed by two lines with a double inner line marked off into degrees and minutes of latitude and longitude. Between the border lines: "Septen.," "Oriens," "Meridi" and "Occidens." Above the top border is, left, the page number 140; centre, "Tab. II. Particularis Angliæ Westmorlandiæ etc." On the back is Latin text. The three general maps of England, Scotland and Ireland in this work bear the engraver's name S. Rogiers.

It was reprinted in 1618 and 1639.

## 1617

31. **Keer, P.** A reprint of No. 5.

In GUILIELMI CAMDENI, VIRI CLARISSIMI BRITANNIA, SIVE FLORENTISSIMORUM REGNORUM ANGLIÆ, SCOTIÆ, HIBERNIÆ, & INSULARUM ADJACENTIUM EX IMTIMA ANTIQUITATE DESCRIPTIO. IN EPITOMEN CONTRACTA À REGNERO VITELLIO ZIRIZAEO, & TABULIS CHOROGRAPHICIS ILLUSTRATA. AMSTELREDAMI, EX OFFICINA GUILIELMI IANSSONIJ, M.DC.XVII. 16mo.

On the right-hand side "400" is added. On the back, page "399," the history of "Shropp-shire" in Latin ends and that of "Ches-shire" begins.

## 1618

31*a*. **Rogiers, S.** A reprint of No. 30a.

In P. BERTII TABULARUM GEOGRAPHICARUM CONTRACTUM . . . 1618. 8vo.

The text of this edition of the work is in French, so the legend above the map has been altered to "Table II Particvliere d'Angleterre de Westmorland &c." There is French text on the back of the map.

## 1619

32. **Mercator, G.** A further reprint of No. 3.

In GERARDI MERCATORIS ATLAS . . . AMSTERODAMI . . . IUDOCI HONDIJ, AN. D. 1619. fol.

The above is a further edition of the atlas with Latin text and with the title-page as that of 1611 (Editio Qvarta) but with the date altered to 1619. At the back of the map are still pages 67 and 68 of the text with the register Cc.

33. **Mercator, G.** A further reprint of No. 3.

In GERARDI MERCATORIS ATLAS . . . AMSTERODAMI . . . IUDOCI HONDIJ, AN. D. 1619. fol.

The above was the third French edition of the atlas, but used a re-dated Latin title-page, of 1611.

At the back of the map containing Cheshire, etc., are still pages 67 and 68 of the French text and the register Z.

## 1620

34. **Keer, P.** Another edition of No. 5.

In ENGLAND WALES SCOTLAND AND IRELAND DESCRIBED AND ABRIDGED WITH Y^e HISTORIE RELATION OF THINGS WORTHY MEMORY FROM A FARR LARGER VOULUME DONE BY JOHN SPEED. AND ARE TO BEE SOULD BY GEORGE HUMBLE AT Y^e WHIT HORSE IN POPESHEAD ALLEY. ANNO (1620). CUM PRIUILEGIO. oblong 12mo.

The title is altered to "Chester." The page number "400" has been erased, and bottom right, within the border, the plate number "36" has been added. On the back:—"The Countie Palatine of Chester. Chapter XXXVI," and text in English, abridged from *The Theatre of the Empire of Great Britaine.* The title-page of the British Museum copy of this atlas has been cropped and the date sacrificed, but it is believed to have been 1620. This edition may be identified by the following combination of details. "The Countie Palatine of Chester" measures $4\frac{3}{16}$ ins., "Chapter XXXVI" $2\frac{1}{16}$ ins., and a full line of text measures $4\frac{11}{16}$ ins.

## 1621

35. **Mercator, G., & Hondius, J.** A further reprint of No. 10.

In ATLAS MINOR GERARDI MERCATORIS . . . ARNHEMII APUD IOANNEM IANSSONIU(M). 1621. (Colophon) ARNHEMIÆ. EX OFFICINA IOANNIS IANSSONII, BIBLIOPOLÆ. ANNO M.DC.XX. oblong 4to.

Similar to the Latin edition of 1610. The Library of Congress, Washington, possesses a copy of the atlas in which the colophon is dated 1621.

36. **Mercator, G., & Hondius, J.** A further reprint of No. 10.

In ATLAS MINOR . . . (the first edition with Dutch text). (1621.) oblong 4to.

## 1622

37. **Drayton, M.** A further reprint of No. 22.

In POLY-OLBION . . . M. DRAYTON . . . (1612.) small fol.

Second title:—A CHOROGRAPHICALL DESCRIPTION . . . GREAT BRITAIN . . . BY MICHAEL DRAYTON . . . LONDON, PRINTED FOR IOHN MARRIOT, IOHN GRISMAND, AND THOMAS DEWE. 1622.

A further unaltered impression of the 1612 issue.

## 1623

38. **Mercator, G.** A further reprint of No. 3.

In GERARDI MERCATORIS ATLAS . . . EDITIO QVINTA . . . SUMPTIBUS HENRICI HONDIJ, AMSTERODAMI, AN. D. 1623. fol.

Although named the fifth edition, this was the eighth Hondius edition of the atlas with Latin text.

At the back of the map, pages 67 and 68 with the register Cc. The word "Angliæ" at the beginning of the text is now printed with a diphthong.

## 1626

39. **Bill, John.** Chesshire. A Scale of Miles (= $\frac{15}{16}$ ins.). $4\frac{1}{2} \times 3\frac{1}{8}$ ins.

In THE ABRIDGMENT OF CAMDEN'S BRITAÑIA. WITH THE MAPS OF THE SEUERALL SHIRES OF ENGLAND AND WALES. PRINTED BY IOHN BILL PRINTER TO THE KINGS MOST EXCELLENT MAIESTIE. 1626. obl. 8vo.

A small clearly engraved map, very similar to that of Peter Keer (No. 5). It shows rivers, towns and important villages.

Top left centre, the title in an ornamental cartouche with the scale below. On the back is the text of Shropshire, the text of "Ches-shire" being in its turn on the back of the map of Lancashire.

The border is formed by a double line, marked off at the left and bottom into degrees and minutes of latitude and longitude respectively,

39. MAP FROM "THE ABRIDGMENT OF CAMDEN'S BRITAÑIA" BY JOHN BILL, 1626

(Facsimile)

the figures being marked outside the border. This was therefore the first individual map of the county to show latitude and longitude. The latter was based on somewhere out in the Atlantic as was usual in those days. Nearly an inch below the map is the printer's control " K 2."

## 1627

40. **Mercator, G.** A further reprint of No. 3.

In GERARDI MERCATORIS ATLAS . . . HENRICI HONDIJ, AMSTERODAMI, AN. D. 1627. fol.

41. **Keer, P.** A further reprint of No. 5.

In ENGLAND WALES SCOTLAND AND IRELAND . . . ANNO 1627. obl. 12mo.

The map is unchanged from the issue of 1620, but at the back " The Countie Palatine of Chester " measures $3\frac{9}{16}$ ins., " Chapter XXXVI " $2\frac{1}{8}$ ins., and a full line of text $4\frac{5}{8}$ ins.

42. **Speed, J.** A further reprint of No. 20.

In A PROSPECT OF THE MOST FAMOUS PARTS OF THE WORLD . . . PERFORMED BY JOHN SPEED. LONDON, PRINTED BY JOHN DAWSON, FOR GEORGE HUMBLE AND ARE TO BE SOLD AT HIS SHOP IN POPES-HEAD PALLACE, 1627. fol.

Second title :—THE THEATRE OF THE EMPIRE OF GREAT BRITAINE . . . BY IOHN SPEED . . . ANNO 1627. ARE TO BE SOLD BY GEORGE HUMBLE AT THE WHIT HORSE IN POPES HEAD ALLEY.

The map is unchanged, but the text on the back has been again re-set and " The Countie Palatine of Chester " now measures $3\frac{1}{2}$ ins. in length. The printer's control is again " Ss."

## 1628

43. **Mercator, G.** A further reprint of No. 3.

In GERARDI MERCATORIS ATLAS . . . EDITIO DECIMA . . . HENRICI HONDIJ, AMSTERODAMI, AN. D. 1628. fol.

There was a Latin edition of the above date which I have not yet seen. Its title-page (Editio Decima) was also used for the four succeeding editions.

44. **Mercator, G.** A further reprint of No. 3.

In GERARDI MERCATORIS ATLAS . . . HENRICI HONDIJ, AMSTERODAMI, AN. D. 1628. fol.

This was the fourth French edition of the atlas, but as mentioned in the previous entry, it had the title-page of the tenth Latin edition.

On the back of the map are pages 125 and 128 of the French text with the register Ii. The text begins with "La Troisiesme Table d'Angleterre."

45. **Mercator, G., & Hondius, J.** Lancastria, Cestria, Caernarvan, Denbich, Flint, Merionidh, Montgomery, Salopia, Cardigan, Radnor, Wigornia, et Ins. Anglesey. Miliaria Anglica, 30 (= $1\frac{1}{16}$ ins.). $7\frac{7}{16} \times 5\frac{1}{4}$ ins.

In ATLAS MINOR GERARDI MERCATORIS À I. HONDIO PLURIMIS ÆNEIS TABULIS AUCTUS ET ILLUSTRATUS: DENUO RECOGNIT, ADDITISQUE NOVIS DELINEATIONIBUS EMENDATUS. AMSTERODAMI, EX OFFICINA IOANNIS IANSSONI, cIↃIↃcXXVIII. oblong 4to.

Another reduced version of Mercator's map of 1595, which shows considerably more detail than that of 1607. It was probably engraved by Peter Keer.

The scale and title are in two neat little cartouches, top and lower left respectively.

The border is formed by a thick and two thin lines with a double inner line marked off into degrees and minutes of latitude and longitude. Between the border lines:—"Septentrio," "Oriens," "Meridies" and "Occidens." Above the border, centre, "Angliae III Tabvla"; and right, (page) 67. At the back, page 68 of the Latin text.

This map was reprinted in 1628, 1629, 1630 (twice), 1631, 1634, 1636 and 1651.

46. **Mercator, G., & Hondius, J.** A reprint of No. 45.

In ATLAS MINOR DE GERARD MERCATOR . . . JAN JANSSON, 1628. oblong 4to.

## 1629

47. **Mercator, G., & Hondius, J.** A further reprint of No. 45.

In ATLAS MINOR . . . (German text), IOANNIS IANSSONII. 1629. oblong 4to.

## 1630

48. **Mercator, G.** A further reprint of No. 3.

In GERARDI MERCATORIS ATLAS . . . EDITIO DECIMA . . . HENRICI HONDIJ, AMSTERODAMI, AN. D. 1630. fol.

This is the eleventh edition of the atlas with Latin text, but used the title-page of the tenth.

On the back of the map are pages 69 and 70 with the register Dd. "Angliæ" is still spelt with a diphthong.

49. **Mercator, G.** A further reprint of No. 3.

In GERARDI MERCATORIS ATLAS . . . EDITIO DECIMA . . . HENRICI HONDIJ, AMSTERODAMI, AN. D. 1630. fol.

This was the fifth French edition of the atlas, but still used the title-page of the tenth Latin edition.

The map seems unchanged from that of 1628.

50. **Keer, P.** A further reprint of No. 5.

In ENGLAND WALES SCOTLAND AND IRELAND . . . 1627. obl. 12mo.

A re-issue of the 1627 edition, the title of the work still bears that date. The text of the work has been re-set in lines $4\frac{7}{8}$ ins. in length, whereas in the previous edition they were $4\frac{5}{8}$ ins. "The Countie Palatine of Chester" now measures $3\frac{13}{16}$ ins., and "Chapter XXXVI" $1\frac{5}{8}$ ins.

51. **Mercator, G., & Hondius, J.** A further reprint of No. 45.

In ATLAS MINOR, OFTE EEN KORTE DOCH GRONDIGE BESCHRIJVINGE DER GEHEELER WERELT MET ALLE HARE GEDEELTEN: EERSTLIJE VAN GERARDO MERCATORE IN'T LATIJN BESCHREVEN, ENDE VOLGHENS DOOR IVDOCVM HONDIVM MET VELE CAERTEN VERBETERT ENDE VERMEERDERT, ENDE NU IN ONSE NEDERLANTSCHE SPRACKE OVERGESET DOOR ERNSTVM BRINCK. T'AMSTERDAM, GHEDRUCKT BY JAN JANSSEN, 1630. oblong 4to.

52. **Mercator, G., & Hondius, J.** A further reprint of No. 45.

In ATLAS MINOR, OU BRIEFVE, & VIVE DESCRIPTION DE TOUT LE MONDE . . . A AMSTERDAM, CHEZ JEAN JANSSON, L'AN MDCXXX. oblong 4to.

At the top, above the border, is now "Troisiesme Table d'Angleterre" and (page) 67. On the back is page 68 of the French text, otherwise the map is unchanged.

53. **Mercator, G., & Hondius, J.** Westmorlandia, lancastria, Cestria, Caernarvon, denbigh, flint, Merionidh, Montgomery, Salopia Cum insulis Mania, et Anglesey. Miliaria Mediocria Angliae, 20 (= $\frac{15}{16}$ in.). $9\frac{3}{8} \times 6\frac{3}{4}$ ins.

In GERARDI MERCATORIS ATLAS SIVE COSMOGRAPHICIÆ MEDITATIONES . . . AMSTERODAMI, SUMPTIBUS IOHANNIS CLOPPENBURGIJ, 1630. oblong fol.

A reduced version of Mercator's map of 1595 but considerably larger than those in the *Atlas Minor* of 1607, 1628, etc. Although this atlas has a Latin title-page, the text is in French.

Top left, the title in a cartouche. Bottom left, a pair of dividers measuring off the scale.

The border is formed by three lines with a double inner line marked

off into degrees and minutes of latitude and longitude and with "Septentrio," "Oriens," "Meridies" and "Occidens," between the border lines. Above the border, centre, "Angleterre" and right, (page) 75. On the back, page 76 of the French text.

This map was reprinted in 1632, 1636 and 1673.

## 1631

54. **Mercator, G.** A further reprint of No. 3.

In GERARDI MERCATORIS ATLAS . . . EDITIO DECIMA . . . HENRICI HONDIJ, AMSTERODAMI, AN. D. 1631. fol.

This is the twelfth edition of the atlas, but still used the title-page of the tenth. I have not yet seen this edition.

55. **Speed, J.** A further reprint of No. 20.

In A PROSPECT OF THE MOST FAMOUS PARTS OF THE WORLD . . , 1631. fol.

Second title :—THE THEATRE OF THE EMPIRE OF GREAT BRITAINE, . . . BY IOHN SPEED . . . ANNO 1627.

The map is still unchanged, but on the back "The Countie Palatine of Chester" measures $4\frac{1}{8}$ ins. in length.

56. **Mercator, G., & Hondius, J.** A further reprint of No. 45.

In ATLAS MINOR . . . BESCHREIBUNG DER GANTZEN WELT . . . AMSTERODAMI . . . IOANNIS IANSSONI. cIↃIↃcXXXI. oblong 4to.

At the top, above the border, is now "Von Engelandt," and (page) 69. On the back is page 70 of the German text. The map is otherwise unchanged.

## 1632

57. **Mercator, G., & Hondius, J.** A reprint of No. 53.

In GERARDI MERCATORIS ATLAS SIVE COSMOGRAPHICIÆ MEDITATIONES . . . IOHANNIS CLOPPENBURGIJ, 1632. oblong fol.

Above the border is now "Angliæ III Tabula" and "75," and on the back is page 76 of the Latin text.

## 1633

58. **Mercator, G.** A further reprint of No. 3.

In GERARDI MERCATORIS ET I. HONDII ATLAS OU REPRESENTATION DU MONDE VNIVERSEL . . . EDITION NOUVELLE . . . A AMSTERDAM CHEZ HENRY HONDIUS . . . A°. D. 1633. fol.

The map containing Cheshire, etc., still seems precisely similar to that in the edition of 1628 (No. 44).

59. **Mercator, G.** A further reprint of No. 3.

In GERARDI MERCATORIS ET I. HONDII ATLAS, DAS IST ABBILDUNG DER GANZEN WELT . . . AMSTERDAM, BEY JOHAN JANSSON UND HENRICUS HONDIUS. M.DC.XXXIII. fol.

The face of the map is still unchanged, but at the back are now pages 45 and 48 of the German text, with the register M.

## 1634

60. **Mercator, G.** A further reprint of No. 3.

In GERARDI MERCATORIS ET I. HONDII ATLAS, OFTE AFBEELDINGHE VANDE GANTSCHE WEERLDT . . . TOT AMSTERDAM. BY HENRICUS HONDIUS, EN IAN IANSSEN, A°. D. 1634. fol.

On the back of the map are now pages 27 and 28 of the Dutch text, with the register O.

61. **Mercator, G., & Hondius, J.** A further reprint of No. 45.

In ATLAS MINOR . . . AMSTERODAMI, EX OFFICINA IOANNIS IANSSONII, cIↃIↃcXXXIIII. oblong 4to.

Similar to the map in the Latin edition of 1628 (No. 45).

## 1635

62. **Mercator, G.** A further reprint of No. 3.

In GERARDI MERCATORIS ET I. HONDII ATLAS OU REPRESENTATION DU MONDE VNIVERSEL . . . AMSTERDAM CHEZ HENRY HONDIUS . . . A°. D. 1635. fol.

63. **Mercator, G., & Hondius, J.** A further reprint of No. 10.

In HISTORIA MVNDI, OR MERCATOR'S ATLAS . . . ENGLISHED BY W(YE) S(ALTENSTALL) . . . LONDON. PRINTED FOR MICHAELL SPARKE, AND SAMVELL CARTWRIGHT. 1635. sm. fol.

The map, which seems unchanged, is now printed sideways, with the West at the top. Above the border, centre, "The Third Table of England," and right, (page) 93. At the back is page 94 of the text.

64. **Langeren, Jacob van.** Cheshire. (Scale), 10 (miles = $\frac{1}{4}$ in.). (Plate number) 10. (Approximately) $1\frac{1}{4} \times 1\frac{1}{4}$ ins.

A DIRECTION FOR
the English
TRAVILLER
By which he Shal be inabled to Coast
about all England and Wales

And also to know how farre any Market or noteable Towne in any Shire lyeth one from another. and Whether the same be East. West North. or South from ye Shire Towne
As also the distance betweene. London. and any other Shire or great towne: with the situation thereof East. West. North. or South from London.
By the help also of this worke one may know (in What Parish. Village. or Mansion house. soever he be in)
What Shires. he is to passe thorough &
which way he is to travell.
till he come to his
Journies
End

Insalia cuius nulli Sapientia prodest
Are to be Sold by Mathew Simmons at
the golden Lion in Ducke laine, A° 1655.

Jacob van Langeren sculp 1

TITLE PAGE
(Reduced from 4 × 4 ins.)

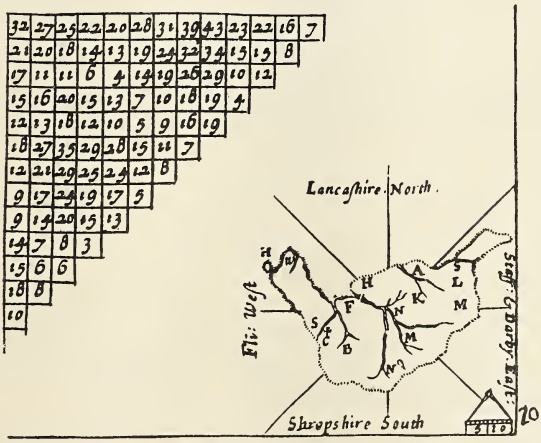


64. THUMB-NAIL MAP OF CHESHIRE
(Facsimile)

*(Reproduced by permission, from copies in the British Museum)*

In A DIRECTION FOR THE ENGLISH TRAVILLER. BY WHICH HE SHAL BE INABLED TO COAST ABOUT ALL ENGLAND AND WALES. AND ALSO TO KNOW HOW FARRE ANY MARKET OR NOTEABLE TOWNE IN ANY SHIRE LYETH ONE FROM AN OTHER, AND WHETHER THE SAME BE EAST, WEST, NORTH, OR SOUTH FROM Y^e SHIRE TOWNE. AS ALSO THE DISTANCE BETWEENE LONDON, AND ANY OTHER SHIRE OR GREAT TOWNE; WITH THE SCITUATION THEREOF EAST, WEST, NORTH, OR SOUTH FROM LONDON. BY THE HELP ALSO OF THIS WORKE ONE MAY KNOW (IN WHAT PARISH, VILLAGE, OR MANSION HOUSE, SOEUER HE BE IN) WHAT SHIRES, HE IS TO PASS THOROUGH & WHICH WAY HE IS TO TRAUELL, TILL HE COME TO HIS JOURNIES END. INFÆLIX CUIUS NULLI SAPIENTIA PRODEST. ARE TO BE SOLD BY MATHEW SIMONS AT THE GOLDEN LION IN DUCKE LAINE, A^o. 1635. JACOB VAN LANGEREN SCULP. 16mo.

A tiny map, doubtless copied from the playing-card of 1590 and now known as the "Thumb-nail" map, engraved in the bottom right-hand corner of a plate measuring $4 \times 4\frac{1}{8}$ ins.

It shows a few towns or castles (which are indicated by the initial letters in capitals) and rivers. Lines, showing the points of the compass, radiate from the map and around it are :—"Lancashire, North," "Staff: & Darby, East," "Shropshire South," and "Fli: West." Below the map, in the right corner, an open pair of dividers measures off the scale of 10 miles. Outside the border, on the right, is the plate number "10."

The major portion of the plate is devoted to a triangular table of distances, prepared in the manner invented by John Norden. The title is in the square formed by the lines of the table, in the top left-hand corner of the plate. Along the top is a list of 26 towns, beginning with Chester and ending with Frodsham. Down the left-hand side is a similar list beginning with "Teruin N. E." and ending with "Northwich N. E." The border is formed by a single line.

The name and address of Mathew Simons, in the title of the work, appears to replace an earlier one but I do not know whose. The map was reprinted in 1636 and possibly later.

## 1636

65. **Mercator, G.** A further reprint of No. 3.

In GERARDI MERCATORIS ET I. HONDII ATLAS, OR A GEOGRAPHICKE DESCRIPTION OF THE REGIONS, COUNTRIES AND KINGDOMS OF THE WORLD . . . TRANSLATED BY HENRY HEXHAM, QUARTER-MAISTER TO THE REGIMENT OF COLONELL GORING. PRINTED AT AMSTERDAM BY HENRY HONDIUS AND JOHN JOHNSON. 1636. fol.

Mercator's name, the sea monster and the cartouche containing the title and scale have all been erased. A new cartouche has been engraved, containing the title (worded as before but in larger type) in an upright oval space. A new scale of 30 miles (= $2\frac{7}{8}$ ins.) replaces Mercator's name, and a ship replaces the sea monster. At the back are pages 59

and 60 of the English text with the register V. The text begins with "The third Map of England."

66. **Mercator, G., & Hondius, J.** A further reprint of No. 45.

In ATLAS MINOR . . . (Dutch text) JAN JANSEN. 1636. oblong 4to.

67. **Mercator, G., & Hondius, J.** A further reprint of No. 53.

In GERARDI MERCATORIS ATLAS SIVE COSMOGRAPHICIÆ MEDITATIONES . . . IOHANNIS CLOPPENBURGIJ, 1636. oblong fol.

The text is in French and the map seems precisely the same as that of 1630 (No. 53).

68. **Langeren, J. van.** A reprint of No. 64.

In A DIRECTION FOR THE ENGLISH TRAVILLER . . . MATHEW SIMONS . . . 1636. 16mo.

An unaltered impression.

69. **Langeren, J. van.** A further reprint of No. 64.

In A DIRECTION FOR THE ENGLISH TRAVILLER . . . MATHEW SIMONS . . . 1636. 16mo.

Additional figures, representing the distances from London, have been added to the triangular distance table. The title-page of the work is still dated 1636, but the actual date of the edition may be a few years later.

70. **Jansson, J.** The Covntye Palatine of Chester. Comitatus Cestrensis. The Scale of Miles, 5 (= $2\frac{1}{8}$ ins.). Amsterdami Apud Ioannem Ianssonium. 19 × $14\frac{1}{4}$ ins.

In GERARDI MERCATORIS ET I. HONDII. APPENDIX ATLANTIS, ODER ANDER THEIL DES WELT=BUCHS: . . . AMBSTERDAM, BEY JOHAN JANSSON. ANNO 1636. large fol.

A very finely engraved map, showing the same details as Speed's map of the county.

Top left centre, an elaborate cartouche containing the title. Bottom right, a cartouche containing the scale with the imprint below.

The border is formed by a thick and two thin lines with a double inner line. On the back is German text (a description of Cheshire taken from Speed) and the printer's control "P." There is no pagination.

It was reprinted in 1637, 1638 (twice) and 1642, after which it appeared with a new title, scale and seven coats of arms, in the various editions of the *Novus Atlas* of 1646 and later. The map in the earlier state was also issued with a plain back, probably sometime between 1636 and 1642.

## 1637

71. **Mercator, G., & Hondius, J.** A further reprint of No. 10.

In HISTORIA MVNDI, OR MERCATOR'S ATLAS . . . MICHAELL SPARKE, AND ARE TO BE SOWLD IN THE GREENE ARBOWRE, 1637. SECOND EDYTION. small folio.

The map seems unchanged from the edition of 1635 (No. 63).

72. **Hole, W.** A further reprint of No. 11.

In BRITAIN, OR A CHOROGRAPHICAL DESCRIPTION . . . OF ENGLAND . . . W. CAMDEN . . . PRINTED BY F.K.R.Y., AND I.L. FOR ANDREW HEB. 1637. fol.

Sir H. G. Fordham, in his *Hertfordshire Maps*, quoted an edition of this work with the imprint :—" Printed by F.K.R.Y. and I.L. for Joyce Norton and Richard Whitaker. 1637." My own copy is printed by the same as the above but " for Andrevv Crooke, 1637." I am indebted to Mr. Edward Heawood, of the Royal Geographical Society, for the information that other booksellers for whom the 1637 edition was printed and who each had his own title-page, were George Latham and William Aspley. He further informed me that the printer's initials in all probability stand for F. Kingston, R. Young and I. Legatt, who were known to be printers at this date.

As in the reprint of 1610 the map has a plain back. Many of the county maps in this edition had a plate number added in the bottom left-hand corner. The map of Cheshire was an exception. The edition may be identified, however, by the watermark in the paper, which is a large heraldic device.

73. **Jansson, J.** A reprint of No. 70.

In GERARDI MERCATORIS ET I. HONDII. APPENDIX ATLANTIS, OFTE VERVOLGH VANDE GANTSCHE WERELT-BESCHRYVINGHE . . . VYTGHEGEVEN DOOR IOANNEM IANSSONIUM ENDE HENRICUM HONDIUM. 1637. large fol.

The map is unchanged. The text on the back is in Dutch and the printer's control is " S."

## 1638

74. **Mercator, G.** A further reprint of No. 3.

In GERARDI MERCATORIS ET I. HONDII ATLAS . . . HENRICI HONDIJ. AMSTERODAMI, AN. D. 1638. fol.

This work is the thirteenth Latin edition of the atlas. The map is as altered for the edition of 1636 (No. 65) and the text on the back is in Latin.

75. **Jansson, J.** A further reprint of No. 70.

In NEWER ATLAS, ODER WELTBESCHREIBUNG . . . AMSTERDAMI, APUD IOHANNEM IANSSONIUM. ANNO cIↃIↃcXXXVIII. large fol.

The map, with German text on the back and the printer's control "P" is the same as in the *Appendix* of 1636 (No. 70).

76. **Jansson, J.** Another reprint of No. 70.

In NIEVWEN ATLAS, OFTE WERELT BESCHRYVINGE . . . ALLES IN TWEE DEELEN BEGREPEN. AMSTERDAMI, APUD IOHANNEM IANSONIUM. ANNO cIↃIↃcXXXVIII. large fol.

The map is still unchanged. The text on the back is in Dutch, but the printer's control is now "Z."

## 1639

77. **Mercator, G.** A further reprint of No. 3.

In NOUVEAU THEATRE DV MONDE OU NOUVEL ATLAS . . . A AMSTERDAM, CHEZ HENRY HONDIUS . . . A°. D. 1639. fol.
(Another copy) NOUVEAU THEATRE DV MONDE . . . AMSTERDAM, CHEZ IAN IANSSON 1639 (altered to 1640). fol.

The text on the back of the map is in French, with the register T, but without pagination. The map is otherwise unchanged from that in Hexham's edition of 1636 (No. 65).

78. **Rogiers, S.** A further reprint of No. 30*a*.

In GVILI. CAMDENI VIRI CLARISSIMI BRITANNIA . . . REGNORUM ANGLIAE . . . DESCRIPTIO. IN EPITOMEN CONTRACTA A REGNERO VITELLIO ZIRIZAEO, & TABULIS CHOROGRAPHICIS ILLUSTRATA. AMSTERDAMI, APUD GVILIELMVM BLAEV, cIↃIↃcXXXIX. 24mo.

The pagination and the title above the map have been removed. The back is now plain. The map is otherwise unchanged.

## 1642

79. **Saxton, C.** A reprint of No. 1 and now described :—The County Palatine of Chester.

In THE MAPS OF ALL THE SHIRES IN ENGLAND AND WALES. EXACTLY TAKEN AND TRULY DESCRIBED BY CHRISTOPHER SAXTON, AND GRAVEN AT THE CHARGES OF A PRIVATE GENTLEMAN FOR THE PUBLICKE GOOD. NOW NEWLY REVISED, AMENDED, AND REPRINTED. PRINTED FOR WILLIAM WEB AT THE GLOBE IN CORNHILL, 1645. fol.

The old title has been erased and the new one engraved within the original cartouche. The Royal Arms above have been altered from those of Elizabeth to those of Charles I, and the Lion and Dragon supporters to the Lion and Unicorn. The date is altered to 1642.

80. **Mercator, G.** A further reprint of No. 3.

In NOUVEAU THEATRE DV MONDE OU NOUVEL ATLAS . . . AMSTELODAMI, APUD IOAN IANSSONIUM. ANNO 1642. fol.

The face of the map is similar to that in the Hexham edition of 1636. On the back is French text with the register T, but no pagination. The text begins with "La III. Table D'Angleterre."

81. **Jansson, J.** A further reprint of No. 70.

In NIEVWEN ATLAS OFTE WERELT BESCHRYVINGE . . . AMSTERDAMI, APUD IOHANNEM IANSSONIUM. ANNO MDCXXXXII. large fol.

Precisely the same as the issue of 1638 (No. 76).

## 1643

82. **Jenner, Thomas.** The redrawn edition of J. van Langeren's map of 1635. (Scale) 10 (miles, = $\frac{7}{16}$ ins.). 3 × 3 ins.

In A DIRECTION FOR THE ENGLISH TRAVILLER . . . ARE TO BE SOLD BY THOMAS JENNER AT THE SOUTH ENTRANCE OF THE EXCHANGE. 1643. 16mo.

The former "Thumb-nail" map, scale, plate number and a part of the border have been erased and a larger map in an inclined position has been squeezed into the triangular space below the distance table. It now shows rivers, towns (with the names spelt in full) and some hills. Bottom left, a pair of dividers measures off the new scale of 10 miles (= $\frac{7}{16}$ ins.).

This larger map was reprinted in 1657, 1662, 1668 and 1677, definitely; and in addition, at various times in the *Direction, etc.*, with the title-page still dated 1643, by Jenner, and without date, by J. Garrett, who succeeded Jenner in 1676.

## 1644

83. **Hollar, W.** The Mappe of Shropshire, Cheshire, Staffordshire, Wostershire, Herefordshire, Brecknokshire, Caermarthinshire, Cardiganshire, Radnorshire, Montgomeryshire, Merionidhshire, Denbighshire, Flyntshire, Carnarvan, the Ile of Anglesey, & parte of Pembrokeshire, Scale of English Miles, 15 (= $2\frac{7}{16}$ ins.). 20 × $15\frac{1}{8}$ ins.

| Cheshire. | Chester. | Northwich. | Altringham. | Stopford. | Macklesfeild. | Congerton. | Nantwich. | Malpas. | Beeston. Cast: | Torporley. | Knotesforth. | Wimslow. | Taxall. | Matleigh. | Budworth. | Gropenall. | Barrow. | Eastham. | Budston. | Warrington Lan. | Holte. Denbigh | Church-Laughtō | Barthomley. | Marburie. | Sondbatch. | Frodsham. |
|---|---|---|---|---|---|---|---|---|---|---|---|---|---|---|---|---|---|---|---|---|---|---|---|---|---|---|
| Teruin N·E· | 4 | 9 | 17 | 23 | 20 | 17 | 10 | 9 | 5 | 3 | 14 | 18 | 25 | 26 | 11 | 12 | 14 | 10 | 17 | 13 | 8 | 17 | 14 | 11 | 12 | 7 |
| Frodsham N·E | 9 | 8 | 13 | 19 | 20 | 18 | 15 | 16 | 11 | 9 | 11 | 16 | 23 | 24 | 7 | 7 | 6 | 7 | 13 | 7 | 14 | 19 | 18 | 17 | 14 | 152 |
| Sondbatch. E | 16 | 8 | 14 | 16 | 10 | 5 | 6 | 14 | 10 | 9 | 12 | 11 | 16 | 21 | 10 | 14 | 13 | 21 | 27 | 16 | 18 | 5 | 5 | 11 | 125 | |
| Marburie. S·E. | 12 | 15 | 23 | 27 | 21 | 15 | 5 | 4 | 6 | 8 | 19 | 22 | 27 | 32 | 17 | 20 | 12 | 20 | 28 | 22 | 8 | 13 | 10 | 168 | | |
| Barthomley S E | 18 | 13 | 19 | 20 | 13 | 7 | 5 | 13 | 11 | 12 | 20 | 16 | 19 | 25 | 14 | 18 | 16 | 24 | 32 | 20 | 19 | 4 | 167 | | | |
| Church laughtō | 21 | 13 | 17 | 17 | 10 | 4 | 9 | 16 | 14 | 14 | 13 | 13 | 15 | 21 | 14 | 18 | 18 | 26 | 33 | 20 | 20 | 125 | | | | |
| Holte Denbigh. S | 6 | 16 | 26 | 30 | 26 | 21 | 12 | 5 | 7 | 8 | 21 | 25 | 32 | 36 | 18 | 20 | 9 | 14 | 22 | 21 | 145 | | | | | |
| Warrington La. N E | 16 | 8 | 8 | 14 | 17 | 17 | 18 | 22 | 16 | 14 | 8 | 12 | 20 | 20 | 6 | 2 | 12 | 14 | 16 | 152 | | | | | | |
| Budston N. W. | 15 | 22 | 29 | 35 | 35 | 32 | 27 | 25 | 22 | 20 | 28 | 31 | 39 | 43 | 23 | 22 | 16 | 7 | 167 | | | | | | | |
| Eastham N· W· | 8 | 15 | 21 | 27 | 28 | 21 | 20 | 18 | 14 | 13 | 19 | 24 | 32 | 34 | 15 | 15 | 8 | 163 | | | | | | | | |
| Barrow: N. E. | 4 | 9 | 17 | 23 | 21 | 17 | 11 | 11 | 6 | 4 | 14 | 19 | 26 | 29 | 10 | 12 | 148 | | | | | | | | | |
| Gropenall N·E· | 16 | 6 | 7 | 13 | 15 | 15 | 16 | 20 | 15 | 13 | 7 | 10 | 18 | 19 | 4 | 145 | | | | | | | | | | |
| Budworth N· E | 15 | 2 | 7 | 12 | 13 | 12 | 13 | 18 | 12 | 10 | 5 | 9 | 16 | 19 | 148 | | | | | | | | | | | |
| Matleigh N E | 32 | 20 | 12 | 6 | 12 | 18 | 27 | 35 | 29 | 28 | 15 | 11 | 7 | 173 | | | | | | | | | | | | |
| Taxall. N. E. | 30 | 17 | 12 | 7 | 5 | 12 | 21 | 29 | 25 | 24 | 12 | 6 | 134 | | | | | | | | | | | | | |
| Wimslow. N. E. | 23 | 9 | 5 | 5 | 6 | 9 | 17 | 24 | 19 | 17 | 6 | 119 | | | | | | | | | | | | | | |
| Knotesforth N·E | 18 | 5 | 5 | 8 | 9 | 9 | 14 | 20 | 15 | 13 | 145 | | | | | | | | | | | | | | | |
| Torporley. E. | 7 | 8 | 17 | 22 | 19 | 14 | 7 | 8 | 3 | 146 | | | | | | | | | | | | | | | | |
| Beeston Ca: S·E | 8 | 10 | 19 | 23 | 20 | 15 | 6 | 6 | 143 | | | | | | | | | | | | | | | | | |
| Malpas. S·E. | 10 | 16 | 25 | 29 | 24 | 18 | 8 | 137 | | | | | | | | | | | | | | | | | | |
| Nantwich. S·E | 13 | 11 | 19 | 21 | 16 | 10 | 134 | | | | | | | | | | | | | | | | | | | |
| Cougerton. E | 21 | 10 | 13 | 13 | 6 | 135 | | | | | | | | | | | | | | | | | | | | |
| Macklesfeild N E | 25 | 12 | 10 | 8 | 135 | | | | | | | | | | | | | | | | | | | | | |
| Stopford N E. | 27 | 14 | 6 | 141 | | | | | | | | | | | | | | | | | | | | | | |
| Altringham: N E | 22 | 9 | 146 | | | | | | | | | | | | | | | | | | | | | | | |
| Northwich N·E | 14 | 142 | | | | | | | | | | | | | | | | | | | | | | | | |

82. TABLE OF DISTANCES AND RE-ENGRAVED MAP FROM "A DIRECTION FOR THE ENGLISH TRAVILLER," 1643

(Facsimile)

The fourth map of :—THE KINGDOME OF ENGLAND, & PRINCIPALITY OR WALES, EXACTLY DESCRIBED WHIth EUERY SHEERE, & THE SMALL TOWNES IN EUERY ONE OF THEM, IN SIX MAPPES, PORTABLE FOR EUERY MANS POCKET . . . VSEFULL FOR ALL COMANDERS FOR QUARTERINGE OF SOULDIERS, & ALL SORTS OF PERSONS, THAT WOULD BE INFORMED, WHERE THE ARMIES BE ; NEUER SO COMMODIOUSLY DRAWNE BEFORE THIS, 1644. DESCRIBED BY ONE THAT TRAUAILED THROUGHOUT THE WHOLE KINGDOME, FOR ITS PURPOSE. SOLD BY THOMAS JENNER AT THE SOUTH ENTRANCE OF Ye EXCHANGE, W: HOLLAR FECIT.

This work is better known by its later name, the "Quatermaster's Map," and was a close copy, cartographically, of Saxton's general map of England and Wales of 1583, and shows rivers, bridges, lakes, towns and principal villages.

On the left, the title and scale in an ornamental cartouche. The border is formed by a single line. The map was reprinted by Jenner in 1671, by Garrett in 1676 and 1687, and by J. Rocque in 1752.

J. Rocque, when publishing the reprint in 1752, stated that the map was originally produced at the orders of Oliver Cromwell, for the use of the Parliamentary Army. Sir H. G. Fordham, however, considered it was produced simply as a commercial venture of Thomas Jenner to meet an emergency demand, as he failed to find any foundation for Rocque's statement.

## 1645

84. **Blaeu, John.** Cestria Comitatvs Palatinvs. Milliaria Anglica quorum 4 uni Germ. æquip. 6 (= 2½ ins.). 19 × 14¼ ins.

IN GVIL. ET IOANNIS BLAEV. THEATRVM ORBIS TERRARVM, SIVE ATLAS NOVVS. PARS QVARTA. AMSTERDAMI, APUD IOHANNEM BLAEV. cIↃIↃCXLV. large fol.

A beautifully engraved map, the details of which were derived from that of John Speed, the text of the work, however, being that of Camden's *Britannia*. It is usually coloured and shows towns (indicated by a group of buildings), villages (indicated by churches), hundreds (with names and engraved boundaries), hills, woods, meres, rivers and bridges.

Top, left, four shields bearing the arms of the Duchy of Cornwall, the Earldom of Chester, John Speed and William Smyth respectively ; centre, shields with the early Royal Arms of England (unnamed), "Hugh Lupus Earle," "Richard the sone of Hugh," "Ranulph Meschines," "Ranulph Gernones," "Hugh Ceuelioc E." "Ranulph Blundeuill," "Iohn Scot Earle" and a blank shield. Bottom, left, the scale in an ornamental cartouche, behind which are a country man and woman with a cow, sheep, cheese and a fish (representing the industries of the county) ; right, the title in an ornamental cartouche with four cavaliers standing behind.

The border is formed by three lines with a double inner line. In

the space between are "Septentrio," "Oriens," "Meridies" and "Occidens." On the back are pages 327 and 328 of the Latin text with the printer's control or register Mmmmm. The history of "Ches-shire" begins on page 327.

The map was reprinted in 1645, 1646, 1647, 1648 (several editions, with the text in Latin, Dutch, French and German respectively, and also one without text), 1662, 1663, 1664, 1667, 1672, 1714.

85. **Blaeu, J.** A reprint of No. 84, with French text.

In LE THEATRE DV MONDE OU NOVVEL ATLAS . . . QVATRIEME PARTIE. AMSTERDAMI, APUD IOHANNEM BLAEV. cIↃIↃCXLV. large fol.

The pages on the back of the map are now numbered 275 and 276 with the register Tttt.

86. **Blaeu, J.** A reprint of No. 84, with German text.

In NOVUS ATLAS, DAS IST WELT-BESCHREIBUNG MIT SCHÖNEN NEWEN AUSFUHRLICHEN LAND-TAFFELN IN KUPFER GESTOCHEN UND AN DEN TAG GEGEVEN DURCH WILHELM UND JOAN BLAEU. VIERDE THEIL. AMSTERDAMI, APUD IOHANNEM BLAEV. cIↃIↃCXLV. large fol.

The preface of the atlas is dated 1 March 1646. The map is unchanged, but on the back the text is in German, the pages are numbered 317 and 318 and the register is Mmmmm.

## 1646

87. **Keer, P.** A further reprint of No. 5.

In A PROSPECT OF THE MOST FAMOUS PARTS OF THE WORLD. LONDON. PRINTED BY M.F. FOR WILLIAM HUMBLE, AND ARE TO BE SOLD AT HIS SHOP IN POPES-HEAD PALACE, 1646. obl. 12mo.

Second title :—ENGLAND WALES SCOTLAND AND IRELAND . . .

The map seems quite unchanged, both front and back, from the issue which is attributed to 1630. In the text, the old spelling :— "Chesse-Shire, Countie, selfe, extreames, Soile, Yorke-shire etc." obtains throughout.

88. **Speed, J.** A further reprint of No. 20.

In A PROSPECT OF THE MOST FAMOUS PARTS OF THE WORLD . . . PRINTED BY JOHN LEGATT FOR WILLIAM HUMBLE, AND ARE TO BE SOLD AT HIS SHOP IN POPES-HEAD PALLACE. 1646. fol.

Second title :—THE THEATRE OF THE EMPIRE OF GREAT BRITAINE . . . ANNO 1650. ARE TO BE SOLD BY GEORGE HUMBLE AT THE WHIT HORSE IN POPES-HEAD ALLEY.

In the earlier impressions of this edition, the title-page (here the second title) from the *Theatre* seems to have borne the date 1627, but

was subsequently altered to 1650. The imprint of George Humble (who died in 1640) remained. The map is unchanged. The text on the back has again been re-set. The printer's control is now " Sf " and " The Countie Palatine of Chester " measures $3\frac{7}{8}$ ins. in length.

89. **Blaeu, J.** A further reprint of No. 84, with Latin text.

In GVIL. ET IOHANNIS BLAEV. THEATRVM . . . PARS QVARTA. AMSTERDAMI, APUD IOHANNEM BLAEV. cIↃIↃCXLVI. large fol.

Chubb recorded a copy of the above in the Bodleian Library and that the maps are identical with those in the 1645 issue (No. 84).

90. **Jansson, J.** A reprint of No. 70, but now entitled :—Cestria Comitatvs Palatinvs. The countye Palatine of Chester. Milliaria Anglica, 5 (= $2\frac{1}{8}$ ins.), and Milliaria Germanica, 1 (= $1\frac{3}{16}$ ins.).

In IOANNIS IANSSONII NOVUS ATLAS, SIVE THEATRUM ORBIS TERRARUM : IN QUO MAGNA BRITANNIA, SEU ANGLIÆ & SCOTIÆ NEC NON HIBERNIÆ, REGNA EXHIBENTUR. TOMUS QUARTUS. AMSTELODAMI. APUD IOANNEM IANSSONIUM. ANNO cIↃIↃCXLVI. large fol.

The map of the county seems unchanged, but the former cartouche containing the title has been removed and in its stead is a group of shields bearing the arms of the following Earls of Chester, " Hugh Lupus Earl," " Richard the sone of H.," " Ranulph Meschines," " Ranulph Gernones," " Hugh Ceuelios E.S.," " Ranulph Blundeuill " and " Iohn Scot Earle." In the bottom left-hand corner is the new title depicted as on a stone slab with cheeses, a cheese press and the figures of a man, woman and child in the background. Bottom right, the two scales are in a new cartouche. Off the Wirral coast is an elaborate star compass indicator with rays prolonged across the sea, and below, a ship in sail. In the space between the outer and inner border lines are now " Septentrio," " Oriens," " Meridies " and " Occidens." On the back are pages 253 and 254 of the Latin text with the register Qqqq. The history of " Chestria " begins on page 253 and the text is now approximately that of Camden's *Britannia*. The heading " Chestria " measures 7 inches in length.

In this state the map was reprinted :—with text in French in 1646, in both French and German (and possibly also Latin) editions in 1647, German in 1649, Dutch and French in 1652, French in 1656, Latin in 1659, Dutch in 1683 (?), and plain at the back in 1710, 1714 and 1724.

91. **Jansson, J.** A reprint of No. 90, with French text.

In LE NOUVEL ATLAS OU THEATRE DU MONDE, AUQUEL EST REPRESENTÉE LA GRANDE BRETAGNE, CONTENANT LES ROYAUMES D'ANGLETERRE, D'ECOSSE ET D'IRLANDE. PAR JEAN JANSSON, TOME QVATRIESME. AMSTELODAMI . . . cIↃIↃCXLVI. large fol.

Sir H. G. Fordham recorded this edition.

## 1647

92. **Blaeu, J.** A further reprint of No. 84, with Dutch text.

In TOONNEEL DES AERDRYCX, OFT NIEUWE ATLAS, UYTGEGEVEN DOOR JOAN BLAEV, VIERDE DEEL. AMSTERDAMI APUD IOHANNEM BLAEV. cIↃIↃcXLVII. large fol.

I saw a copy of this edition of the atlas at Messrs. Sotheby's some years ago and noted the details in reference to the Yorkshire and Lancashire maps only. Since beginning this work I have not come across the corresponding map of Cheshire.

93. **Jansson, J.** A further reprint of No. 90, with French text.

In LE NOUVEL ATLAS OU THEATRE DU MONDE . . . AMSTELODAMI, APUD IOANNEM IANSSONIUM. ANNO cIↃIↃcXLVII. large fol.

The map is unchanged. On the back are pages 271 and 272 of the French text, with the register Yyyy.

94. **Jansson, J.** A reprint of No. 90, with German text.

In NOVUS ATLAS, ODER WELT-BESCHREIBUNG IN WELCHER AUSSFÜHRLICH ABGEBILDET DIE KÖNIGREICHE ENGELAND, SCHOTLAND, UND IRLAND. DASS FUNFFTE THEIL. AMSTELODAMI APUD IOANNEM IANSSONIUM. ANNO cIↃIↃcXLVII. large fol.

The map is still unchanged. At the back are pages 321 and 322 of the German text, with the register Iiiii.

## 1648

95. **Blaeu, J.** A reprint of No. 84, with Latin text.

In GVIL. ET IOANNIS BLAEV. THEATRVM . . . AMSTERDAMI, APUD IOHANNEM BLAEV. cIↃIↃcXLVIII. large fol.

The map is the same as in the edition of 1645. In the text of the work, although the preface is still dated 1645, the type has been re-set and the pages are now numbered 283 and 284 on the back of the map, with the register Ccccc.

96. **Blaeu, J.** A reprint of No. 84, with French text.

In LE THFATRE DV MONDE OU NOVVEL ATLAS, MIS EN LUMIERE PAR GVILLAVME & IEAN BLAEV. QVATRIEME PARTIE. AMSTERDAMI, APUD IOHANNEM BLAEV. cIↃIↃcXLVIII. large fol.

The map seems unchanged in every respect from that in the French edition of 1645 (No. 85).

97. **Blaeu, J.** A reprint of No. 84, with German text.

In NOVVS ATLAS, DAS IST WELT=BESCHREIBUNG, MIT SCHÖNEN NEWEN AUSFÜHRLICHEN LAND=TAFFELN IN KUPFER GESTOCHEN, UND AN DEN TAG GEGEBEN DURCH WILHELM UND JOAN BLAEV. VIERTER THEIL. AMSTERDAMI, APUD IOHANNEM BLAEV. cIↃIↃcXLVIII. large fol.

The map is unchanged. The preface of the work is still dated 1646.

98. **Blaeu, J.** A reprint of No. 84, with Dutch text.

In VIERDE STUCK DER AERDRYCKS-BESCHRYVING, WELCK VERVAT ENGELANDT. AMSTERDAMI, APUD IOHANNEM BLAEV. cIↃIↃcXLVIII. large fol.

The map is unchanged. At the back are pages 261 and 262 of the text and the register Tttt.

99. **Blaeu, J.** A reprint of No. 84, with a plain back.

In GVIL. ET IOANNIS BLAEV. THEATRVM . . . AMSTERDAMI, APUD IOHANNEM BLAEV. cIↃIↃcXLVIII. large fol.

This work, which is without text, usually has uncoloured maps, which are otherwise unchanged.

## 1649

100. **Jansson, J.** A further reprint of No. 90, with German text.

In NOVUS ATLAS. DAS IST: WELT=BESCHREIBUNG MIT SCHÖNEN NEUEN GEOGRAPHISCHEN FIGUREN, INHALTENDE GROSS=BRITANNIEN UND IRLAND. VIERTER THEIL. AMSTELODAMI, APUD IOANNEM IANSSONIUM. ANNO 1649. large fol.

Exactly as the issue of 1647.

## 1651

101. **Mercator, G., & Hondius, J.** A reprint of No. 45.

In ATLAS MINOR . . . BESCHREIBUNG DER GANTZEN WELDT, IN ZWEY THEILE ABGETHEILET. DAS ERSTE BEGREIFFT GROSS-BRITANNIEN . . . AMSTELODAMI, EX OFFICINA IOANNIS IANSSONII. cIↃIↃcXXXXXI. oblong 4to.

At the top, above the border, is "Von Engelandt," as in the edition of 1631, but the page number is now 39. On the back is page 40 of the German text.

## 1652

102. **Jansson, J.** A further reprint of No. 90.

In NOUVEL ATLAS, OU THEATRE DU MONDE, COMPRENANT LES TABLES ET DESCRIPTIONS DE TOUTES LES REGIONS DU MONDE UNIVERSEL . . . 1656. large fol.

Vol. 4, which contains the maps of England, has a Latin title-page dated 1652. The maps are all plain at the back, the text (French) being all at one end of the work. There is a copy of this edition of the atlas in the University Library, Cambridge.

103. **Jansson, J.** A further reprint of No. 90, with Dutch text.

In NIEUWEN ATLAS, OFTE WVERELT=BESCHRIJBINGE . . . Sub title :—GROOT BRITANNIEN, VERVATTENDE DE KONINGHRYCKEN VAN ENGELANDT, SCHOOTLANDT ENDE IRLANDT. AMSTELODAMI, APUD I. IANSSONIUM, cIↃIↃCLII. large fol.

At the back are pages 151 and 152 of the Dutch text, and the register Iii. The text appears to be nearer that of Speed than that of Camden.

## 1656

104. **Jansson, J.** A further reprint of No. 90, with French text.

In NOUVEL ATLAS, OU THEATRE DU MONDE, COMPRENANT LES TABLES ET DESCRIPTIONS DE TOUTES LES REGIONS DU MONDE . . . 1656. large fol.

The map and the text on the back of the same, seem to be unchanged from the French edition of 1647.

105. **King, Daniel. (?)** Comitatus Palatinus Cestriæ. Scala Miliarium Anglicorum, 8 (= $1\frac{9}{16}$ ins.). $9\frac{1}{8} \times 6\frac{3}{4}$ ins.

105*a*. **Hollar, W.** The Mapp of Cheshire. Scale of Miles, 15 (= $\frac{11}{16}$ in.). W. Hollar fec. $2\frac{5}{8} \times 2\frac{7}{16}$ ins.

In THE VALE-ROYALL OF ENGLAND. OR, THE COUNTY PALATINE OF CHESTER ILLUSTRATED . . . PERFORMED BY WILLIAM SMITH AND WILLIAM WEBB, GENTLEMEN. PUBLISHED BY MR. DANIEL KING . . . LONDON : PRINTED BY JOHN STREATER, IN LITTLE S. BARTHOLOMEWS, AND ARE TO BE SOLD AT THE BLACK-SPREAD-EAGLE AT THE WEST END OF PAULS, 1656. sm. fol.

Additional title :—A DISCRIPTION HISTORICALL & GEOGRAPHICALL OF THE COUNTIE PALATINE OF CHESTER & ILLUSTRATED WITH DIVERS FIGURES CUTT IN COPPER & PUBLISHED BY DANIEL KING OF CHESTER, 1656.

The larger map is a very close copy of a MS map at the British Museum (HARL. 1046, fol. 132.), bearing the signature, etc., "W. Smith fecit 1585 Septemb. 9," which is now thought by the British Museum authorities to be a copy of the original and was probably made about 1623. It shows rivers very prominently, towns, villages, parks and meres.

Top, left centre, a panel containing the title, above it is depicted a lady reclining in a tent and below, the arms of Randulph Blundeville, an Earl of Chester; centre, the scale. Bottom, left, a panel containing the explanation of the symbols; and on the right, an ornamental cartouche containing "P. M. Eruditissimi et generosissimi Randolphi Crew qui hanc toti$^{s}$ Cestrie mappam suo calamo designavit, et designatā suis sumptib$^{s}$ exaravit." with the arms above. This dedication is only shown on the printed map. On the MS map the scale occupied the bottom right corner. The border is formed by a single line.

The smaller map is an inset occupying the bottom left corner of "The Ground Plott of Chester." It shows towns and rivers.

## 1657

106. **Jenner, T.** A reprint of No. 82.

In A BOOK OF THE NAMES OF ALL PARISHES, MARKET TOWNS, VILLAGES, HAMLETS, AND SMALLEST PLACES, IN ENGLAND AND WALES. ALPHABETICALLY SET DOWN, AS THEY BE IN EVERY SHIRE . . . A WORK VERY NECESSARY FOR TRAVEILERS, QUARTERMASTERS, GATHERERS OF BREEFS, STRANGERS, CARRIERS, AND MESSENGERS WITH LETTERS . . . LONDON: PRINTED BY M.S. FOR THO. JENNER, AT THE SOUTH-ENTRANCE OF THE ROYALL EXCHANGE. 1657. 8vo.

The same plate as the 1643 edition, now printed on the upper part of an octavo page, with three columns of names below. At the top, centre, "Cheshire;" right, "17." On the back (page 18) the columns of names are continued. In this edition, the heading "Cheshire." measures $\frac{17}{32}$ in., and "Alfacher, Nant." which is the first entry in the text below the map, $\frac{3}{4}$ in. in length.

## 1659

107. **Jansson, J.** A further reprint of No. 90, with Latin text.

In JOANNIS JANSSONII NOVUS ATLAS SIVE THEATRUM ORBIS TERRARUM . . . TOMUS QUARTUS. AMSTELODAMI, APUD JOANNEM JANSSONIUM. ANNO, CIƆIƆCLIX. large fol.

The map is still unchanged, and again on the back are pages 253 and 254 with the register Qqqq, but the heading "Chestria" now measures $7\frac{1}{2}$ inches in length.

## 1662

108. **Keer, P.** A further reprint of No. 5.

In ENGLAND WALES SCOTLAND AND IRELAND . . . ARE TO BEE SOULD BY ROGER REA THE ELDER & YOUNGER, AT Ye GOLDEN CROSSE IN CORNHILL AGAINST Ye EXCHANGE . . . 1662. obl. 12mo.

The map remains unchanged from the edition of 1620, but on the back "The Countie Palatine of Chester," and a line of text now measure $3\frac{7}{8}$ ins. and $4\frac{15}{16}$ ins. respectively. "Chapter XXXVI" still measures $1\frac{5}{8}$ ins.

109. **Anonymous.** A reprint of No. 7.

"London printed and sould by P. Stent" has been engraved at the bottom of the map, on the right. Peter Stent was in business about 1662.

110. **Speed, J.** A further reprint of No. 20.

In A PROSPECT OF THE MOST FAMOUS PARTS OF THE WORLD . . . BY JOHN SPEED. LONDON, PRINTED BY M. AND S. SIMMONS, AND ARE TO BE SOLD BY ROGER REA THE ELDER AND ROGER REA THE YOUNGER, AT THE GOLDEN CROSSE ON CORNHILL AGAINST THE ROYALL EXCHANGE, 1662. fol.

Second title:—THE THEATRE OF THE EMPIRE OF GREAT BRITAINE . . . BY IOHN SPEED . . . 1650. ARE TO BE SOLD BY ROGER REA THE ELDER AND YOUNGER AT THE GOLDEN CROSSE IN CORNHILL AGAt Ye EXCHANGE.

Sudbury and Humble's names have been removed from the imprint which now reads "are to be solde by Roger Rea the Elder and younger at the Golden Crosse in Cornhill against the Exchange."

111. **Jenner, T.** A further reprint of No. 82.

In A BOOK OF THE NAMES OF ALL PARISHES . . . 1662. 8vo.

As in the issue of 1657 (No. 106) but the type for the text is now slightly larger, and the heading "Cheshire." measures $\frac{9}{16}$ in. and "Alfacher, Nant." $\frac{13}{16}$ in. in length.

112. **Blaeu, J.** A further reprint of No. 84, with Latin text.

In GEOGRAPHIÆ BLAVIANÆ, VOLUMEN QUINTUM, QUO ANGLIA, QUAE EST EUROPÆ LIBER UNDECIMUS, CONTINETUR. AMSTELÆDAMI, LABORE & SUMPTIBUS JOANNIS BLAEU. MDCLXII. large fol.

The map is still the same as issued in 1645. On the back the pagination and register are the same as in the Latin edition of 1648.

113. **Blaeu, J.** A further reprint of No. 84, with French text.

In DESCRIPTION GÉNÉRAL D'ANGLETERRE. AMSTELODAMI. APUD JOHANNEM BLAEU. CIↃIↃCLXII. large fol.

Sir H. G. Fordham recorded a copy of this edition in the Bibliothèque Nationale, Paris. The pagination and register on the map appear to be as in the next number.

## 1663

114. **Blaeu, J.** A further reprint of No. 84, with French text.

In CINQUIEME VOLUME DE LA GEOGRAPHIE BLAVIANE, CONTENANT L'ANGLETERRE . . . AMSTERDAM, CHEZ JEAN BLAEU, M.DC.LXIII. large fol.

The map is still unchanged, but on the back the pages are now numbered 233 and 234 with the register Nnnn.

## 1664

115. **Blaeu, J.** A further reprint of No. 84, with Dutch text.

In GROOTEN ATLAS, OFTER WERELT=BESCHRYVING . . . UYTGEGEVEN T'AMSTERDAM, BIJ JOAN BLAEU. M.DC.LXIIII. large fol.

Vol. 4 (England and Wales) has the original title of the 1648 edition (and still bearing that date) now used as a second title. The maps, text, etc., are absolutely unchanged.

## 1665

116. **Saxton, C.** A possible reprint of No. 1.

The engraved plates for a number of counties were undoubtedly prepared for an edition in 1665. If they were not actually published, that might be easily explained by the confusion and mortality caused by the Plague in that year. A suggestion that the stock of newly printed maps was destroyed in the Great Fire in the following year is equally reasonable as an explanation of the non-existence of any copies. I have not as yet found evidence to lead me to suppose that the plate for the map of Cheshire was altered at this date.

## 1666

117. **Keer, P.** A further reprint of No. 5.

In ENGLAND WALES SCOTLAND AND IRELAND . . . JOHN SPEED. ANNO CUM PRIUILEGIO 1666. (No imprint.) obl. 12mo.

The map is unchanged, but on the back the heading now reads "The County Palatine of Chester" and measures $4\frac{1}{32}$ ins. "Chapter XXXVI" measures $1\frac{11}{16}$ ins., and a line of text $4\frac{15}{16}$ ins. The spelling has been partially revised, the final "e" having been dropped from such as "self" and "extreams," but retained in "Yorke-shire." "Countie" and "Soile" have become "County" and "Soyl" respectively.

## 1667

118. **Blaeu, J.** A further reprint of No. 84, with French text.

In CINQUIEME VOLUME DE LA GEOGRAPHIE BLAVIANE . . . A AMSTERDAM, CHEZ JEAN BLAEU, M.DC.LXVII. large fol.

The map seems precisely the same as in the edition of 1663.

## 1668

119. **Jenner, T.** A further reprint of No. 82.

In A BOOK OF THE NAMES OF ALL PARISHES . . . 1668. 8vo.

Again similar to the issue of 1657 (No. 106), but this time the heading "Cheshire." measures $\frac{19}{32}$ in. and "Alfacher, Nant." $\frac{3}{4}$ in. in length.

## 1671

120. **Hollar, W.** A reprint of No. 83.

Sir H. G. Fordham recorded a copy of this edition in the Bodleian Library, that it was from Jenner's press, dated 1671, and that some principal roads had been added.

## 1672

121. **Blaeu, J.** A reprint of No. 84, with Spanish text.

In NUEVO ATLAS DEL REYNO DE INGLATERRA. EN AMSTERDAM, EN LA OFFICINA BLAVIANA. (1672.) large fol.

Precisely the same as the French editions of 1663 and 1667, but with the Spanish text pasted over the original French text.

## 1673

122. **Mercator, G., & Hondius, J.** Reprint of No. 53.

In ATLAS SIVE COSMOGRAPHICIÆ MEDITATIONES . . . AMSTERODAMI, APUD JOHANNEM JANSSONIAM VAN WAESBERGE. 1673. 4to.

The map now has a plain back and no printed matter above the border. Otherwise it is unchanged.

122*a*. **Speed, John.** A further reprint of No. 20.

In HISTORICAL ANTIQUITIES, IN TWO BOOKS. THE FIRST TREATING IN GENERAL OF GREAT-BRETTAIN AND IRELAND. THE SECOND CONTAINING PARTICULAR REMARKS CONCERNING CHESHIRE . . . BY SIR PETER LEYCESTER . . . LONDON: PRINTED BY W. L. FOR ROBERT CLAVELL, IN CROSS-KEY COURT, IN LITTLE BRITAIN, MDCLXXIII. fol.

The map is unchanged from No. 110.

123. **Blome, Richard.** The Covnty Palatine of Chester = with its Hvndreds, by Ric Blome. A Scale of Miles, 6 (= $1\frac{5}{8}$ ins.). $12\frac{7}{8} \times 10\frac{3}{8}$ ins.

In BRITANNIA: OR, A GEOGRAPHICAL DESCRIPTION OF THE KINGDOMS OF ENGLAND, SCOTLAND, AND IRELAND, WITH THE ISLES AND TERRITORIES THERETO BELONGING . . . ILLUSTRATED WITH A MAP OF EACH COUNTY OF ENGLAND . . . LONDON, PRINTED BY THO. ROYCROFT FOR THE UNDERTAKER, RICHARD BLOME. MDCLXXIII. fol.

A clearly engraved but poorly drawn map, copied from Speed's map. It shows towns, villages, hundreds (indicated by numbers), hills, parks, meres, rivers and bridges. The border is formed by a single line. The back is plain.

Top, left, a circular compass indicator; left centre, the title with the scale below, in an ornamental cartouche. Bottom left, an oblong panel containing a list of the hundreds and an explanatory table for the symbols on the map. Bottom right, a laurel wreath containing the arms of Thomas Cholmondeley surmounting the dedication:—"To y^e Worshipfull Thomas Cholmondeley of Vale Royall Esq, This Mapp is Humbly dedicated by Richard Blome."

## 1676

124. **Keer, P.** A further reprint of No. 5.

In ENGLAND WALES SCOTLAND AND IRELAND . . . DONE BY JOHN SPEED. ANNO CUM PRIVILEGIO 1676.

Second title:—AN EPITOME OF MR. JOHN SPEED'S THEATRE OF THE EMPIRE OF GREAT BRITAIN . . . LONDON, PRINTED FOR THO. BASSET AT THE GEORGE IN FLEET STREET, AND RIC. CHISWEL AT THE ROSE AND CROWN IN ST. PAUL'S CHURCH-YARD. 1676. obl. 12mo.

The map is unaltered, but this edition may be identified by the modernised spelling throughout the text, on the back. Such words as "Countie, forme, selfe, twentie-sixe, aire and farre" have become "County, form, self, twenty-six, air and far" respectively. A full line

of text now measures $5\frac{1}{16}$ ins., "The County Palatine of Chester" $4\frac{1}{4}$ ins., and "Chapter XXXVI" $1\frac{13}{16}$ ins.

125. **Speed, J.** A further reprint of No. 20.

In THE THEATRE OF THE EMPIRE OF GREAT BRITAINE . . . BY IOHN SPEED. WITH MANY ADDITIONS NEVER BEFORE EXTANT. LONDON. PRINTED FOR THOMAS BASSETT AND RICHARD CHISWELL. 1676.

Second title :—THE THEATRE OF THE EMPIRE OF GREAT BRITAIN . . . BY JOHN SPEED . . . LONDON : PRINTED FOR THOMAS BASSET AT THE GEORGE IN FLEET-STREET, AND RICHARD CHISWEL AT THE ROSE AND CROWN IN ST. PAUL'S CHURCH-YARD, MDCLXXVI. fol.

The imprint on the map has again been changed and now reads "are to be sold by Thomas Bassett in Fleetstreet, and Richard Chiswell in S^t^ Pauls Church:yard." The text on the back has again been re-set and may in this case be further identified by the absence of the final "e" in such words as "form, crown, soil, town," etc.

126. **Speed, J.** A reprint of No. 20, with plain back.

The following entry appeared in the Term Catalogue of 10 Feb. 1676. "At the Shops of the said Thomas Basset and Richard Chiswell, the Particular Maps of . . . any Shire and County in the Kingdoms of Great Britain and Ireland, will be Sold by themselves, without the Description, to such as desire them, each Map, 6d."

127. **Jenner, T.** A further reprint of No. 82.

In A DIRECTION FOR THE ENGLISH TRAVILLER . . . JOURNIES END. PRINTED AND ARE TO BE SOLD BY JOHN GARRETT, AT THE SOUTH ENTRANCE OF Y^e^ ROYALL EXCHANGE IN CORNHILL, WHERE YOU MAY HAVE A MOST EXACT MAPP OF ENGLAND WITH THE SMALL TOWNS DESCRIBED IN SIX LARGE SHEETS, ALSO ALL OTHER LARGE MAPPS OF Y^e^ WORLD OR ANY OTHER PART THEREOF. (1676.) 16mo.

The bottom part of the title-page of the work is blank, as if printed off on to an intervening strip of paper. I do not know the date of this edition. Chubb gave it as 1645, but Mr. Edward Heawood, the former Librarian of the Royal Geographical Society and an authority on water-marks, points out that Garrett succeeded to Jenner's business in 1676 and is further of the opinion that the paper on which this edition is printed is considerably later than 1645. The map of Cheshire is unchanged.

127*a*. **Hollar, W.** A further reprint of No. 83.

In THE KINGDOME OF ENGLAND . . . VSEFUL FOR ALL GENTLEMEN AND TRAVELLORS AND ALL SORTS OF PERSONS THAT WOULD BE INFORMED OF THE DISTANCE OF PLACES NEUER SO COMMODIOUSLY DRAWNE BEFORE THIS, 1676 . . . PRINTED AND SOLD BY JOHN GARRETT AT THE SOUTH ENTRANCE OF Y^e^ EXCHANGE, W. HOLLAR FECIT.

A number of roads has been added, more or less according to Ogilby's survey. A circular compass indicator is now shown, to the North of "Abergeley."

128. **Morden, Robert.** Cheshire. (Scale) 10 Miles (= $\frac{5}{8}$ in.). $2\frac{3}{16} \times 2\frac{1}{4}$ ins.

In "THE 52 COUNTRIES OF ENGLAND AND WALES, DESCRIBED IN A PACK OF CARDS . . . SOLD BY ROBERT MORDEN AT THE ATLAS IN CORNHILL, WILL. BERRY AT THE GLOBE IN THE STRAND, ROBERT GREEN IN BUDGE ROW AND GEORGE MINIKIN AT THE KING'S HEAD IN S. MARTIN'S." (Entry in the Term Catalogue of 5 May 1676.)

The card is divided into three parts, by double lines. The upper part contains :—left, the suit-mark (a club stencilled in by hand) and a small figure "4" (which may be obliterated by the suit-mark) ; centre, the title of the map; and top right, a large Roman numeral "IIII." The centre part contains the map, which shows rivers, towns and two roads (the main Post-road from London *via* Chester to North Wales and one from Whitchurch to Warrington). Top right, the scale with a circular compass indicator below. The county is inclined to show the north-west at the top. In the bottom division of the card is "Length 45 (customary miles), Bredth 32, Circumference 145, Chester D. from Lon. 140, 182. (customary and statute miles respectively), Latitude 53. 16. (degrees and minutes),"

This is the earliest map of the county to show a road. It was reprinted in 1676, 1680, 1750 and 1892.

129. **Morden, R.** A reprint of No. 128.

In (A COLLECTION OF MAPS OF THE COUNTIES OF ENGLAND). 16mo.

Impressions of the above cards, but without suit-marks, were sometimes mounted and bound, to form small county atlases. The only copy of this I know of is without title-page, but one may have been printed.

130. **Redmayne, W.** Ches=Shire. and the County Palatine of Chester. to which Earls Haue Claime, it is bounded with Shrop=Shire on y$^{e}$ S$^{th}$ on y$^{e}$ N$^{th}$ with Lancashire, on the West with Denbigh, Its barren of Corne, yet abounds w$^{th}$ Cattle & Fish, Westchester stands 4.square, its walls are 2.miles in Compass, and a castle built by y$^{e}$ Earles, where twice a year their Courts are held, It contains 68. Parishes. y$^{e}$ River Dee hath store of Salmons.

In "RECREATIVE PASTIME BY CARD-PLAY ; GEOGRAPHICAL, CHRONOLOGICAL, AND HISTORIOGRAPHICAL, OF ENGLAND AND WALES ; SHEWING THE COMMODITIES AND RARITIES OF EACH COUNTY. VERY USEFUL FOR ALL TRAVELLERS . . . SOLD BY W. REDMAYNE AT THE CROWN ON ADDLE HILL ; HENRY MORTLOCK AT THE PHŒNIX, ROBERT TURNER AT THE STAR, IN ST. PAUL'S CHURCH-YARD ; H. COX IN HOLBORN, AND

PLAYING-CARD MAPS, 1676

(Facsimiles)

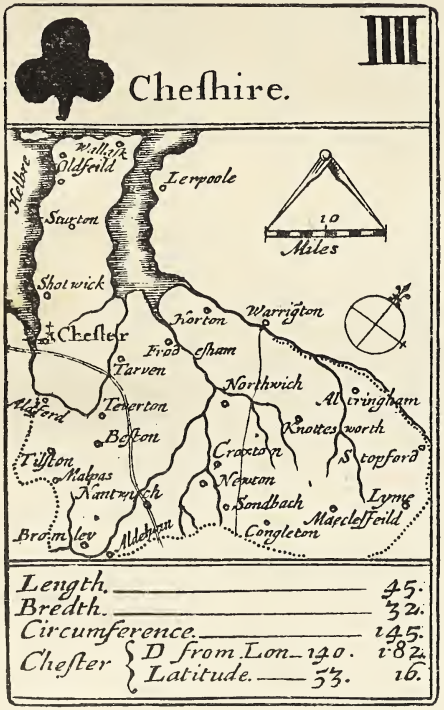


128. BY ROBERT MORDEN

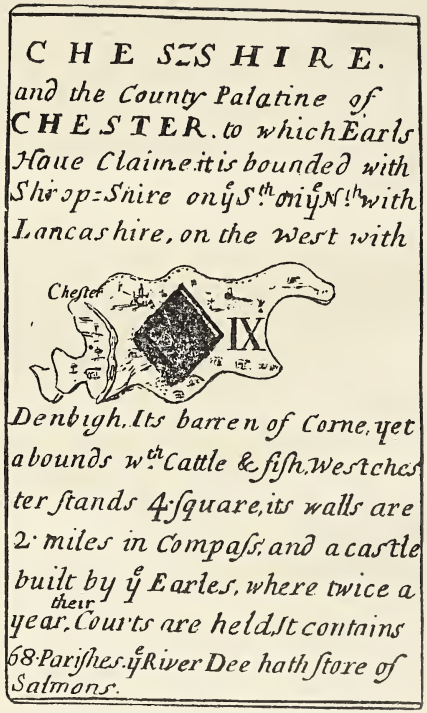


130. BY W. REDMAYNE

B. BILLINGSLEY AT THE PRINTING PRESS IN CORNHILL." (Entry in the Term Catalogue of 12 June 1676.)

This series of playing-cards seems to be even rarer than the preceding. They have little else to commend them.

A distorted representation of the county, about $1\frac{1}{2} \times \frac{3}{4}$ ins. occupies the centre of the card. A large ◊, coloured red, is in the centre of the county, and the Roman numeral IX to the right of same. Chester is shown, out of place, and tiny trees, windmills and cattle are dotted about the county. It was reprinted in 1677.

131. **Morden, R.** Another edition of No. 128.

In "THE 52 COUNTIES OF ENGLAND AND WALES . . . THE SECOND EDITION; WHEREUNTO IS ADDED THE ADJACENT COUNTIES IN EACH CARD . . . SOLD BY ROBERT MORDEN ETC." (Entry in the Term Catalogue of 22 Nov. 1676.)

A second issue of the pack of cards, with additions to the map as follows:—at the top, "p^t of Lancashire," left, downwards, "P. of Den.," and at the bottom, "P. of Shrop." and "P. Dar."

## 1677

132. **Jenner, T.** A further reprint of No. 82.

In A BOOK OF THE NAMES OF ALL PARISHES . . . PRINTED BY S.S. FOR JOHN GARRET, AT HIS SHOP AS YOU GO UP THE STAIRS OF THE ROYAL EXCHANGE IN CORNHILL: WHERE IS ALSO SOLD ALL SORTS OF LARGE AND SMALL MAPS OF THE WORLD, OR ANY PARTICULAR PART THEREOF, WITH A VARIETY OF PROSPECT CITIES. 1677. 8vo.

Again similar to the issue of 1657 except that now the heading "Cheshire." measures $\frac{19}{32}$ in. and "Alfacher, Nant." $\frac{25}{32}$ in. in length.

133. **Redmayne, W.** A reprint of No. 130.

In "GEOGRAPHICAL, CHRONOLOGICAL, AND HISTORIOGRAPHICAL CARDS OF ENGLAND AND WALES. SOLD FORMERLY FOR 1S.; NOW NEWLY DONE AND SOLD AT 6D. A PACK. BY W. REDMAYNE AT THE CROWN ON ADDLE HILL." (Entry in the Term Catalogue of 26 Nov. 1677.)

I have seen single cards which had hatched (printed) suit-marks which I think would be from this edition.

## 1680

134. **Anonymous.** A further reprint of No. 7.

The imprint added by Peter Stent (No. 109) has been altered to read "London printed and sould by I. Overton at y^e white horse without Newgate."

135. **Jenner, T.** A further reprint of No. 82.

In A DIRECTION FOR THE ENGLISH TRAVILLER . . . SOLD BY JOHN GARRETT . . . OTHER PART THEREOF. WHERE IS ALSO SOLD A BOOK OF Y^e NAMES OF ALL PARISHES, MARKET TOWNS, VILLAGES, HAMLETTS, & SMALLEST PLACES IN ENGLAND ALPHABETICALLY SETT DOWN, AS THEY BE IN EVERY SHIRE. (*c.* 1680.) 16mo.

The title-page of the issue described under date 1676 is added to as above, and Van Langeren's name is completely obliterated by the addition. The map is unchanged.

136. **Morden, R.** A further reprint of No. 128.

In A POCKET BOOK OF ALL THE COUNTIES OF ENGLAND AND WALES: WHEREIN ARE DESCRIB'D, THE CHIEF CITIES, MARKET-TOWNS AND OTHERS; WITH THE RIVERS AND ROADS FROM LONDON . . . SOLD BY ROBERT MORDEN AT THE ATLAS IN CORNHILL, AND JOSEPH PASK STATIONER, AT THE THREE INK-BOTTLES IN CASTLE-ALLY, UNDER THE WEST-END OF THE ROYAL EXCHANGE. LONDON, 1680. 12mo.

An impression of the playing-card of 1676, second edition, but without the suit-mark. Church-like symbols now indicate the position of the market towns. An additional road is shown, from Chester to Warrington.

## 1681

137. **Blome, Richard.** The County Palatine of Chester with its Hundreds, A Scale of 5 Miles (= $1\frac{1}{8}$ ins.). W. Hollar fecit. $9\frac{3}{8} \times 7\frac{1}{8}$ ins.

In SPEED'S MAPS EPITOMIZ'D: OR THE MAPS OF THE COUNTIES OF ENGLAND, ALPHABETICALLY PLACED. LONDON, PRINTED ANN. DOM. 1681. 8vo.

A clearly engraved map which probably had already appeared in an earlier work, for some of the other county maps bear dates such as 1667, 1670 and 1671. This map also shows an erasion below the title. It shows towns, villages, hundreds (numbered), hills, meres, rivers and bridges.

Top, left, a circular compass indicator; left centre, the title in a cartouche. Bottom, left, a shield bearing the arms of S^r Tho. Bellot, with, below, the dedication:—"To y^e R^t Worshipfull S^r Tho: Bellot of Moreton Bar^t. This Mapp is D. D. by R. B."; right, a rectangular panel containing a table of "Hundreds in Cheshire" with the scale below. To the left of this panel, just inside the border line, is the engraver's name.

The border is formed by a thick line with a fine inner line. The back is plain. It was reprinted in 1685, 1693, 1715, 1716 and 1735.

## 1683

138. **Jansson, J.** A reputed reprint of No. 90.

Messrs. Valk & Schenk are supposed to have re-issued Jansson's maps in 1683. I do not think that this can apply to the English county maps. The earliest issue of these I know of was in 1714.

## 1685

139. **Blome, R.** A reprint of No. 137.

In SPEED'S MAPS EPITOMIZ'D . . . PRINTED & SOLD BY SAM LOWNES OVER AGAINST EXETER EXCHANGE IN THE STRAND, 1685. 8vo.

The coat of arms has been changed and the dedication below now reads " To y^e R^t Hon^rbl Collonel Robert Werden of Chester Comptroler to his Royall Highnes James Duke of Yorke & first Leiutenant & Major of his Guard. & this Map is D D by R B."

## 1687

140. **Hollar, W.** A further reprint of No. 83.

In THE QUARTER-MASTER'S MAPS, OR THE KINGDOM OF ENGLAND AND PRINCIPALITY OF WALES . . . VSEFULL FOR ALL GENTLEMEN AND TRAVELLORS AND ALL SORTS OF PERSONS THAT WOULD BE INFORMED OF THE DISTANCE OF PLACES . . . PRINTED AND SOLD BY JOHN GARRETT AT THE SOUTH ENTRANCE OF Y^e EXCHANGE, W. HOLLAR FECIT. (1687.)

The map is unchanged from the previous issue.

## 1689

141. **Saxton, C.** A further reprint of No. 1 and now described :— The County Palatine of Chester by C.S. Corrected and Amended with many additions by P. Lea.

In ALL THE SHIRES OF ENGLAND AND WALES DESCRIBED BY CHRISTOPHER SAXTON BEING THE BEST AND ORIGINAL MAPPS WITH MANY ADDITIONS AND CORRECTIONS BY PHILIP LEA. SOLD BY PHILIP LEA AT THE ATLAS AND HERCULES IN CHEAPSIDE NEAR FRIDAY STREET AND AT HIS SHOP IN WESTMINSTER HALL NEAR THE COURT OF COMMON PLEAS WHERE YOU MAY HAVE ALL SORTS OF GLOBES MAPPS &CT. (1689.) fol.

The Royal Arms and cartouche containing the title are replaced by

a plan of Chester (copied from Speed) and on the right of this is a scroll containing a list of the churches and streets on the plan. The new title, on a piece of drapery nailed at two corners, takes the place of the arms of Thomas Seckford. On the right, below the scale, a row of nine shields has been inserted, seven of which bear the arms of "Hugh Lupus Earl," "Richard the sone of hu," "Ranulph Meschines," "Ranulph Gernones," "Hugh Ceuelioc E S," "Ranulph Blundewill," "Iohn Scot Earle," and two are blank. On the map, the symbols for the respective towns have been augmented by the addition of crosses, to indicate the holding of markets; the hundreds are shown and a few extra place-names have been added.

## 1693

142. **Saxton, C.** A further reprint of No. 1.

In THE SHIRES OF ENGLAND AND WALES . . . WITH MANY ADDITIONS AND CORRECTIONS VIZ: Y^e^ HUN^ds^ ROADS, &C. BY PHILIP LEA. ALSO THE NEW SURVEIS OF OGILBY. SELLER, &C. SOLD BY PHILIP LEA AT THE ATLAS AND HERCULES . . . (1693). fol.

A crown and a mitre have been added to the symbol for Chester, to indicate a parliamentary borough and the seat of a bishopric respectively. Roads have been added according to Ogilby's survey, with additional ones from Chester to "Melse pua" (Little Meols), Chester to Northwich, Warrington *via* "Knottesforth" to Brereton, Congleton to Knoles, Congleton to Rode hall, and Nantwich *via* Betley into Staffordshire. This therefore constitutes the first map of the county (except for the tiny playing-card map of 1676) to show roads.

143. **Saxton, C.** A further reprint of No. 1.

In ATLAS ANGLOIS CONTENANT LES CARTES NOUVELLES & TRES EXACTES DES PROVINCES, DUCHÉS, COMTES, & BARONIES DU ROYAUME D'ANGLETERRE. DE TOUT ENRICHI DES PLANS DES VILLES & DES ARMES DE LA NOBLESSE. LONDON, PAR P. LEA. fol.

The map of Cheshire is unchanged.

144. **Blome, R.** A reprint of No. 137.

In COSMOGRAPHY AND GEOGRAPHY . . . (after Varenius and Sanson) THE THIRD IMPRESSION, ILLUSTRATED WITH MAPS, TO WHICH IS ADDED THE COUNTY-MAPS OF ENGLAND, DRAWN FROM THOSE OF SPEED. LONDON: PRINTED BY SAMUEL ROYCROFT, FOR RICHARD BLOME, DWELLING NEAR CLARE-MARKET IN NEW WELDSTREET, AT THE GREEN PALLISADO-PALES, M DC XC III. fol.

The arms of Robert Werden and the dedication have been removed, leaving a blank space on the plate.

## 1695

145. **Morden, Robert.** The County Palatine of Chester By Robt Morden. A Scale of 10 (small) Miles (= $3\frac{1}{8}$ ins.). Sold by Abel Swale Awnsham & Iohn Churchil. $15\frac{7}{8} \times 13\frac{1}{4}$ ins.

In CAMDEN'S BRITANNIA, NEWLY TRANSLATED INTO ENGLISH . . . BY EDMUND GIBSON, OF QUEEN'S COLLEGE IN OXFORD . . . LONDON, PRINTED BY F. COLLINS, FOR A. SWALE, AT THE UNICORN AT THE WEST-END OF ST. PAUL'S CHURCH-YARD; AND A. & J. CHURCHIL, AT THE BLACK SWAN IN PATER-NOSTER-ROW. 1695. fol.

A very clearly engraved map, showing towns, villages, hundreds, hills, parks, meres, sand-banks, rivers, roads and bridges.

Top, left centre, the title in a large cartouche. Bottom, left, the imprint; right, three scales (great, middle and small miles respectively).

The border is formed by a thick line and a double inner line marked off into degrees and minutes of latitude and longitude. The latter is based on the meridian of London and this is the first map of the county to show the same. In the top border, "Minutes of Time" are shown by the Roman numerals VIII to XII. The back is plain.

It was reprinted in 1715, 1722, 1737, 1753, and 1772.

146. **Seller, John.** The Countye Palatine of Chester. English Miles, 10 (= $1\frac{1}{4}$ ins.). $5\frac{5}{16} \times 4\frac{1}{4}$ ins.

In ANGLIA CONTRACTA OR A DESCRIPTION OF THE KINGDOM OF ENGLAND & PRINCIPALITY OF WALES IN SEVERAL NEW MAPPS OF ALL THE COUNTYES THEREIN CONTAINED BY IOHN SELLER HYDROGRAPHER TO THE KING. (1695.) 8vo.

A small, clearly engraved, usually coloured map, showing towns, villages, hills, rivers and bridges.

At the top, the title in an oblong panel. Bottom right-hand corner, the scale.

The border is formed by a fine line with a double inner line. Between these border lines:—"North," "East," "South" and "West." The back is plain. The map was reprinted in 1696, at a date not yet traced, 1701, 1703 and 1787.

## 1696

147. **Speed, J.** A further reprint of No. 20.

In THE THEATRE OF THE EMPIRE OF GREAT BRITAINE . . . 1696. fol.

I have not yet seen this edition, but a copy of the above atlas was sold at Messrs. Sotheby's in Nov. 1929.

148. **Seller, J.** A reprint of No. 146.

In THE HISTORY OF ENGLAND . . . BY JOHN SELLER, HYDROGRAPHER TO HIS MAJESTY. LONDON, PRINTED BY JOB AND JOHN HOW, FOR JOHN GWILLIM AGAINST CROSBY-SQUARE, IN BISHOPSGATE-STREET, 1696. 8vo.

The map is unchanged. There is a copy of this work, which was long untraced, in the University Library, Cambridge.

## 1700

149. **Leigh, Charles.** A New Map of Lancashire, Cheshire & Derbyshire, in wch. are Delineated most of ye Towns, Rivers, Meer's, & Places Relating to ye Natural History of these Countries by Charles Leigh Doctor of Physick. H. Moll Sculp. 1700. English Miles, 20 (= $2\frac{1}{16}$ ins.). $14\frac{5}{8} \times 11\frac{1}{8}$ ins.

In THE NATURAL HISTORY OF LANCASHIRE, CHESHIRE, AND THE PEAK, IN DERBYSHIRE : WITH AN ACCOUNT OF THE BRITISH, PHOENICIAN, ARMENIAN, GR. AND ROM. ANTIQUITIES IN THOSE PARTS. BY CHARLES LEIGH, DOCTOR OF PHYSICK. OXFORD : PRINTED FOR THE AUTHOR ; AND TO BE HAD AT MR. GEORGE WEST'S, AND MR. HENRY CLEMENT'S, BOOKSELLERS THERE ; MR. EDWARD EVET'S AT THE GREEN-DRAGON, IN ST. PAUL'S CHURCH-YARD ; AND MR. JOHN NICHOLSON, AT THE KING'S-ARMS, IN LITTLE-BRITAIN, LONDON. MDCC. fol.

A clearly engraved map showing towns, rivers, meres, mosses, sands, hills (pictorially) and roads (according to Ogilby's survey).

Top right, the title in a leafy frame. Bottom right, the scale. Left centre, a circular compass indicator with lines radiating across the Irish Sea.

The border is formed by a single line with a double inner line marked off into degrees and minutes of latitude and longitude. The back is plain.

## 1701

150. **Seller, J.** A further reprint of No. 146.

In CAMDEN'S BRITANNIA ABRIDG'D ; WITH IMPROVEMENTS, AND CONTINUATIONS, TO THIS PRESENT TIME . . . THE WHOLE CAREFULLY PERFORM'D, AND ILLUSTRATED WITH ABOVE SIXTY MAPS EXACTLY ENGRAVEN. VOL. II. LONDON, PRINTED BY J. B(ROCKWELL). FOR JOSEPH WILD, AT THE ELEPHANT AT CHARING-CROSS. 1701. 8vo.

The work is a translation of Regnerus Vitellius' Latin epitome of the *Britannia* published in 1617, as appears from the Preface, in which also

it is stated that " the maps are taken from the Plates of the late Ingenious Mr. Seller, Hydrographer to King Charles II, King James II, and His present Majesty."

151. **Morden, Robert.** Cheshire by Rob^t Morden. English Miles, 5 (= $\frac{13}{16}$ in.). $8\frac{1}{8} \times 6\frac{1}{8}$ ins.

In THE NEW DESCRIPTION AND STATE OF ENGLAND, CONTAINING THE MAPS OF THE COUNTIES OF ENGLAND AND WALES, IN FIFTY THREE COPPER-PLATES, NEWLY DESIGN'D BY MR. ROBERT MORDEN, EXACTLY DRAWN AND ENGRAVEN BY THE BEST ARTISTS . . . LONDON : PRINTED FOR ROBERT MORDEN, IN CORNHILL ; THOMAS COCKERIL, AT THE THREE LEGGS AND BIBLE AGAINST GROCERS-HALL IN THE POULTRY ; AND RALPH SMITH, AT THE BIBLE UNDER THE PIAZZA OF THE ROYAL EXCHANGE, 1701. 8vo.

This map shows the rivers and meres very prominently and also shows towns, villages, hundreds (lettered), forests, hills, sands, roads (shown by single fine lines) and bridges.

Top left centre, the title in an oblong panel. Bottom right, a list of the hundreds, with the scale below. The border is formed by a single thick line with a double inner line marked off into degrees and minutes of latitude, on the East and West, but for longitude, on the South only. At the top, Roman numerals indicate minutes of time. The back is plain.

This map was reprinted without change in 1704 and with a few slight additions in 1708, 1720 and 1738.

## 1703

152. **Seller, J.** A further reprint of No. 146.

In THE HISTORY OF ENGLAND . . . BY JOHN SELLER, HYDROGRAPHER TO HER MAJESTY. THE THIRD EDITION. LONDON : PRINTED FOR J. MARSHALL, AT THE BIBLE IN GRACE-CHURCH-STREET, 1703. 8vo.

The map is unchanged. The second edition of the *History* does not appear to have been traced.

## 1704

153. **Morden, R.** A reprint of No. 151.

In THE NEW DESCRIPTION AND STATE OF ENGLAND . . . BY ROBERT MORDEN . . . THE SECOND EDITION . . . LONDON : PRINTED FOR S. AND J. SPRINT, J. NICHOLSON, AND S. BURROUGHS IN LITTLE BRITAIN ; A. BELL, AND R. SMITH IN CORNHILL, 1704. 8vo.

The map is unchanged.

## 1708

154. **Morden, R.** A further reprint of No. 151.

In FIFTY SIX NEW AND ACCURATE MAPS OF GREAT BRITAIN, IRELAND AND WALES . . . BEGUN BY MR. MORDEN: PERFECTED, CORRECTED AND ENLARG'D BY MR. MOLL . . . LONDON: PRINTED FOR JOHN NICHOLSON AT THE KING'S-ARMS, AND JOHN SPRINT AT THE BELL IN LITTLE-BRITAIN; ANDREW BELL AT THE CROSS-KEYS AND BIBLE IN CORNHILL, AND RALPH SMITH UNDER THE PIAZZA OF THE ROYAL-EXCHANGE. 1708. small 4to.

An asterisk has been added to the symbol for Chester, to denote a parliamentary borough. A small circular compass indicator is to the right of the title panel. The destinations of the main roads beyond the county boundary are now given. That from Warrington to Manchester, however, is given as "to Derby" and that from Chester "to Holy head" is printed upside down. Some of the roads are now shown by means of double lines.

## 1710

155. **Speed, J.** A further reprint of No. 20.

In A SET OF MAPS OF THE SEVERAL COUNTIES OF ENGLAND AND WALES . . . PRINTED AND SOLD BY HENRY OVERTON. LONDON. (1710.) fol.

The map is unchanged from the edition of 1676 and still bears the imprint of Bassett and Chiswell. The back is plain.

156. **Jansson, J.** A further reprint of No. 90.

In ATLAS MAJOR . . . EX COLLECTIONE CAROLI ALLARD . . . AMSTELODAMI, PROSTAT APUD CAROLUM ALLARD, etc. (1710.) large fol.

The map now has a plain back but seems otherwise unchanged.

## 1713

157. **Anonymous.** A further reprint of No. 7.

In ENGLAND FULLY DESCRIBED . . . (See the next entry.)

The map of Cheshire is unchanged from the edition of 1680.

158. **Speed, J.** A further reprint of No. 20.

In ENGLAND FULLY DESCRIBED IN A COMPLEAT SETT OF MAPPS OF Y^e COUNTY'S OF ENGLAND AND WALES, WITH THEIR ISLANDS, CONTAINING IN ALL 58 MAPPS. PRINTED AND SOLD BY HENRY OVERTON AT Y^e WHITE HORSE WITHOUT NEWGATE LONDON. (1713.) fol.

The imprint on the map has again been changed and now reads "are to be Sold by Henry Overton at the White Horse without Newgate London." Roads have been added according to Ogilby's survey. The above atlas is very variable. In some copies Speed's map of Cheshire has been replaced by Overton's reprint of the anonymous map of 1603 (No. 157).

## 1714

159. **Blaeu, J.** A further reprint of No. 84.

In ATLAS ANGLOIS, OU DESCRIPTION GENERAL DE L'ANGLETERRE, CONTENANT UNE DESCRIPTION GEOGRAPHIQUE DE CHAQUE PROVINCE, AVEC LES CARTES, LES GENEALOGIES DES PLUS ILLUSTRES FAMILLES, & LES ARCHEVÊCHÉS & EVÊCHÉS. A LONDRES, CHEZ DAVID MORTIER, LIBRAIRE. MDCCXIV. large fol.

Lines of latitude and longitude have been ruled across the map at intervals of 10 minutes of a degree. A circular compass indicator has been added on the left, and a plate number "27" within the border, bottom right. The back is plain.

160. **Jansson, J.** Another edition of No. 90.

The map now bears the imprint "Apud G. Valk et P. Schenk, Amstel.", above the title. Lines of latitude and longitude have been ruled across the map at intervals of 10 minutes of a degree. The maps of this issue were reputed, on very doubtful evidence, to be reprints of an edition of 1683. This latter, however, has never been identified, and in any case the plates for these county maps were used in Jansson's original state, in or about 1710 by Charles Allard. Many of these maps were used concurrently with some by Blaeu (see preceding entry) to illustrate the *Atlas Anglois* in Kip's *Nouveau Theatre de la Grande Bretagne*, of 1714, in later editions of which, however, Valk and Schenk's maps were used exclusively.

## 1715

161. **Jansson, J.** A further reprint of No. 90.

In ATLAS ANGLOIS . . . A LONDRES, CHEZ DAVID MORTIER . . . 1715. large fol.

There is a copy of this edition of the atlas in the Library of Congress, Washington. All the county maps are by Jansson and bear the imprint of Valk and Schenk. See preceding entry.

162. **Blome, R.** A further reprint of No. 137.

In ENGLAND EXACTLY DESCRIBED OR A GUIDE TO TRAVELLERS IN A COMPLEAT SETT OF MAPPS OF ALL THE COUNTY'S OF ENGLAND BEING

A MAP; FOR EACH COUNTY WHERE EVERY TOWN & VILLAGE IN EACH COUNTY IS PERTICULERLY EXPRESSED WITH THE NAMES AND LIMITS OF EVERY HUNDRED &C. VERY USEFUL FOR ALL GENTLEMEN & TRAVELLERS BEING MADE FITT FOR THE POCKETT; PRINTED COLOURED AND SOLD BY THO: TAYLOR AT Y^e GOLDEN LYON IN FLEET-STREET WHERE ARE SOLD ALL SORTS OF MAPPS AND FINE FRENCH DUTCH AND ITALIAN PRINTS. (1715.) 8vo.

Number "6" has been added to the right of the compass indicator and a few place-names (Ruthyn, etc.) engraved in the space formerly occupied by the dedication, etc.

163. **Morden, R.** A reprint of No. 145.

In (A COLLECTION OF MAPS OF THE COUNTIES OF ENGLAND AND WALES, BY ROBERT MORDEN. LONDON, 1715.) fol.

Each map in this collection is accompanied by a sheet of text in manuscript, giving the Knights elected for each county in 1714–15. The atlas is without title or date, but was probably published in 1715.

## 1716

164. **Blome, R.** A further reprint of No. 137.

In ENGLAND EXACTLY DESCRIBED OR A GUIDE TO TRAVELLERS IN A COMPLEAT SETT OF MAPS OF ALL THE COUNTIES OF ENGLAND; BEING A MAP FOR EACH COUNTY, WHEREIN EVERY TOWNE AND VILLAGE IS PARTICULARLY EXPRESS'D WITH THE NAMES AND LIMITS OF EVERY HUNDRED, AND THE ROADS AND DISTANCES IN MEASURED MILES ACCORDING TO MR. OGILBY'S SURVEY. VERY USEFULL FOR GENTLEMEN AND TRAVELLERS BEING MADE FIT FOR THE POCKETT. PRINTED . . . THO: TAYLOR . . . (1716). 8vo.

Main roads with distances, according to Ogilby's survey, have been added to the map.

165. **Blome, R.** Another reprint of No. 137.

In ENGLAND EXACTLY DESCRIBED . . . PRINTED COLOURED AND SOLD BY THO: BAKEWELL NEXT Y^e HORN TAVERN IN FLEET ST. 1716.

## 1720

166. **Saxton, C.** A further reprint of No. 1.

In THE SHIRES OF ENGLAND AND WALES . . . SOLD BY GEO: WILLDEY AT THE GREAT TOY, SPECTACLE, CHINA-WARE, AND PRINT SHOP, AT THE CORNER OF LUDGATE STREET NEAR S^t PAULS LONDON. (1720.) fol.

The new publisher's imprint has been added in the bottom left-hand corner, below the word " Pars " and reads, " Sold by Geo: Willdey at the great Toy, Spectacle, China-ware, & Print Shop, the Corner of Ludgate Street near St Pauls, London."

167. **Morden, R.** A further reprint of No. 151.

In MAGNA BRITANNIA ET HIBERNIA, ANTIQUA & NOVA. OR, A NEW SURVEY OF GREAT BRITAIN, WHEREIN, TO THE TOPOGRAPHICAL ACCOUNT GIVEN BY MR. CAMDEN, AND THE LATE EDITORS OF HIS BRITANNIA, IS ADDED A MORE LARGE HISTORY . . . VOL. I . . . IN THE SAVOY: PRINTED BY ELIZ. NUTT; AND SOLD BY M. NUTT IN EXETER-EXCHANGE IN THE STRAND, AND J. MORPHEW NEAR STATIONERS-HALL. MDCCXX. 4to.

The map is the same as the 1708 issue (No. 154). The work, usually attributed to Thomas Cox, was first published in monthly numbers and was afterwards collected into 6 vols., of which the 1st and 2nd came out in 1720 and the remaining 4 vols. from 1724 to 1731. The first two were published for M. Nutt and J. Morphew, but the succeeding ones were for T. Cox.

168. **Bowen, Emanuel.** A Map of Che-shire. English Miles, 8 (= $\frac{5}{8}$ in.). (Page) 239. $3\frac{7}{8} \times 3$ ins.

In BRITANNIA DEPICTA OR OGILBY IMPROV'D; BEING A CORRECT COPPY OF MR. OGILBY'S ACTUAL SURVEY OF ALL Ye DIRECT & PRINCIPAL CROSS ROADS IN ENGLAND AND WALES: WHEREIN ARE EXACTLY DELINEATED & ENGRAVEN, ALL Ye CITIES, TOWNS, VILLAGES, CHURCHES, SEATS &c . . . BY INo OWEN OF THE MIDD: TEMPLE GENT . . . LASTLY PARTICULAR AND CORRECT MAPS OF ALL Ye COUNTIES OF SOUTH BRITAIN . . . BY EMAN: BOWEN ENGRAVER. LONDON PRINTED FOR & SOLD BY THO: BOWLES PRINT & MAP SELLER NEXT Ye CHAPTER HOUSE IN ST. PAULS CHURCH-YARD & EM. BOWEN NEXT Ye KING OF SPAIN IN ST. KATHERINES. 1720. 8vo.

A small sketchy map occupying the lower centre of a plate $4\frac{1}{4} \times 7$ ins. The upper part of the plate has, within an ornamental design :—" The Roads from York to West Chester, &c." This road is shown in " strip " maps on pages 240 to 242.

It shows towns, villages, hundreds (numbered), hills, meres, rivers, bridges and main-roads. Asterisks indicate that Chester returns two members to Parliament.

Top left, the scale arranged vertically; left centre, the title in an ornamental panel. Bottom right, a list of the hundreds in a plain panel. The border is formed by a belt of ornamentation between two fine lines. Below the map but within the border, is a panel of statistical information regarding the county.

This work, essentially a road-book, is made up mainly of strip-maps reduced (to a scale of 2 miles to 1 in.) from John Ogilby's Survey of

1675, and printed on both sides of the paper. There are therefore strip-maps (of the first part of the road from York to Chester) together with statistical tables, on the back of this map of Cheshire. It became very popular and was reprinted in 1721, 1723, 1724, 1730, 1731, 1734, 1736, 1749, 1751, 1753, 1759, 1764 and possibly other dates as well.

## 1721

169. **Bowen, E.** A reprint of No. 168.

In BRITANNIA DEPICTA . . . LONDON PRINTED FOR & SOLD BY THO: BOWLES . . . & E. BOWEN ENGRAVER & PRINT SELLER NEAR Ye STAIRS IN ST. KATHERINES, 1720. 8vo.

Although the imprint of the work retains the original date; this, the second issue, came out about 1721. The map is unchanged.

## 1722

170. **Morden, R.** A further reprint of No. 145.

In BRITANNIA: OR A CHOROGRAPHICAL DESCRIPTION OF GREAT BRITAIN AND IRELAND . . . BY W CAMDEN . . . TRANSLATED . . . BY EDMUND GIBSON . . . THE SECOND EDITION . . . LONDON: PRINTED BY MARY MATTHEWS, FOR AWNSHAM CHURCHILL, AND SOLD BY WILLIAM TAYLOR, IN PATER-NOSTER-ROW. MDCCXXII. fol.

The map of the county is unchanged.

## 1723

171. **Bowen, E.** A further reprint of No. 168.

In BRITANNIA DEPICTA . . . SOLD BY THO: BOWLES . . . & E. BOWEN NEAR Ye STAIRS IN ST. KATHERINES, 1720. 8vo.

This work is similar to that of 1721, but on the back of the title-page is an engraved plate containing:—"A Catalogue of some Prints & Maps, Printed for & Sold by Tho: Bowles."

## 1724

172. **Jansson, J.** A further reprint of No. 90.

In ATLAS ANGLOIS . . . À LONDRES, CHEZ JOSEPH SMITH, MARCHAND LIBRAIRE À L'ENSEIGNE D'INIGO JONES, PROCHE EXETER-EXCHANGE DANS LE STRAND. MDCCXXIV. large fol.

Second title:—SUPPLEMENT DU NOUVEAU THEATRE DE LA GRANDE

BRETAGNE . . . À LONDRES, CHEZ J. GROENEWEGEN & N. PREVOST LIBRAIRES DANS LE STRAND. M.DCC.XXVIII. large fol.

An unchanged reprint of Valk & Schenk's edition of 1714 (No. 160).

173. **Bowen, E.** A further reprint of No. 168.

In BRITANNIA DEPICTA . . . Ye 4TH EDITION. LONDON PRINTED FOR & SOLD BY THO: BOWLES . . . & I. BOWLES, PRINT & MAP SELLER OVER AGAINST STACKS MARKET, 1724. 8vo.

The map is unchanged. The title-page of the work is again plain at the back.

173*a*. **Lenthall, John.** Cheshire. (Scale) 10 Miles (= $\frac{5}{8}$ in.) $2\frac{3}{16} \times 2\frac{1}{4}$ ins.

In (A PACK OF PLAYING CARDS) SOLD BY IOHN LENTHALL, STATIONER AT THE TALBOT AGAINST St DUNSTANS CHURCH IN FLEET STREET LONDON WHERE ARE SOLD THE SEVERAL SORTS OF NEW PICTORAL CARDS . . . (*c.* 1724.)

I am indebted to Mr. Melbert B. Cary, Jr. (a well-known collector of playing cards) of New York, for the notification that he possesses 15 playing cards and two explanatory cards of still another series of geographical playing cards, with English and Welsh county maps.

They are palpably copies of the second edition of Morden's series of 1676 (No. 131). Cheshire is not represented among the 15 cards, which, however, show that the dimensions and scales are the same as in Morden's series. Place names in the new series are in rather larger letters, but the most easily identifiable feature is that "Bredth" is now spelt "Breadth" in the statistical compartment at the bottom of the card.

John Lenthall was in business at the above address at this time, 1724. He was previously in partnership with W. Warter, who in his turn had been in business alone, all at the same address.

174. **Moll, Herman.** The County Palatine of Chester. By H. Moll Geographer. 10 English Miles (= $1\frac{11}{16}$ ins.). $9\frac{5}{8} \times 7$ ins.

In A NEW DESCRIPTION OF ENGLAND AND WALES, WITH THE ADJACENT ISLANDS. WHEREIN ARE CONTAINED, DIVERS USEFUL OBSERVATIONS . . . TO WHICH IS ADDED, A NEW AND CORRECT SET OF MAPS OF EACH COUNTY, THEIR ROADS AND DISTANCES; AND, TO RENDER 'EM THE MORE ACCEPTABLE TO THE CURIOUS, THEIR MARGINS ARE ADORN'D WITH GREAT VARIETY OF VERY REMARKABLE ANTIQUITIES, &C. BY HERMAN MOLL, GEOGRAPHER. LONDON: PRINTED FOR H. MOLL OVER-AGAINST DEVEREUX-COURT IN THE STRAND, T. BOWLES PRINTSELLER NEAR THE CHAPTER-HOUSE, AND C. RIVINGTON BOOKSELLER AT THE BIBLE AND CROWN, IN ST. PAUL'S CHURCH-YARD, AND J. BOWLES PRINTSELLER OVER-AGAINST STOCKS-MARKET. M.DCC.XXIV. fol.



An Altar Dedicated to the Genius of the Place found at Chester

An Altar to Iupiter dug up at Chester

Another side of the Altar at Chester Dedicated to the Genius of the Place

Two other sides of the Altar at Chester to the Genius of the Place

Two Amethyst Fibulas of some eminent Romans found at Chester

174. MOLL'S MAP, 1724

(Size approximately half-scale)

A clearly engraved map (usually coloured in this edition) showing towns, villages, parks, hundreds (lettered), hills, meres, rivers, roads and bridges. The roads are according to Ogilby's survey and the distances from town to town are given, but in "computed" miles.

Top left centre, the title in an oblong panel: Bottom left, the scale; right, a list of hundreds. The border is formed by a single line with a double inner line marked off into degrees and minutes of latitude and longitude. On the right and left of the plate are representations of Roman altars and amethyst fibulæ found at Chester. The back of the map is plain.

It was reprinted in 1724, 1728, 1739, 1747 and 1753.

175. **Moll, H.** A reprint of No. 174.

In A SET OF FIFTY NEW AND CORRECT MAPS OF ENGLAND AND WALES, &C. WITH THE GREAT ROADS AND PRINCIPAL CROSS-ROADS, &C. SHEWING THE COMPUTED MILES FROM TOWN TO TOWN . . . BY HERMAN MOLL, GEOGRAPHER . . . SOLD BY H. MOLL . . . T. BOWLES . . . AND J. BOWLES . . . 1724. oblong folio or 4to.

The only alteration from the previous issue is that the plates are now numbered (this being No. 35), within brackets between the border lines, in the top left-hand corner. It is usually uncoloured.

## 1728

176. **Moll, H.** A further reprint of No. 174.

In A NEW DESCRIPTION OF ENGLAND AND WALES . . . BY H. MOLL . . . LONDON . . . 1728. fol.

This edition was reported in *Bibliotheca Topographica Anglicana* . . . by John Worral. London . . . 1736.

## 1730

177. **Bowen, E.** A further reprint of No. 168.

In BRITANNIA DEPICTA . . . 1730.

Sir H. G. Fordham recorded this issue.

## 1731

178. **Bowen, E.** A further reprint of No. 168.

In BRITANNIA DEPICTA . . . BY EMAN: BOWEN ENGRAVER THE FOURTH EDITION. PRINTED & SOLD BY THO: BOWLES PRINT & MAP SELLER IN ST. PAULS CH YARD 1731.

The imprint on the title-page has been altered to the above. The map is unchanged.

## 1734

179. **Bowen, E.** A further reprint of No. 168.

In BRITANNIA DEPICTA . . . 1734. 8vo.

This edition was noted by Sir H. G. Fordham.

## 1735

180. **Blome, R.** A further reprint of No. 137.

In ENGLAND EXACTLY DESCRIBED . . . SOLD BY THO: BAKEWELL, NEXT Ye HORN TAVERN IN FLEET STREET. (1735.)

Chubb recorded a copy of this edition in private ownership.

## 1736

181. **Bowen, E.** A further reprint of No. 168.

In BRITANNIA DEPICTA . . . 1736.

The date on the title-page is altered to 1736. The work is otherwise as the issue of 1731 (No. 176).

## 1737

182. **Morden, R.** A further reprint of No. 145.

In BRITANNIA . . . BY W. CAMDEN . . . TRANSLATED . . . BY EDMUND GIBSON . . . PRINTED FOR JAMES AND JOHN KNAPTON, JOHN DARBY, ARTHUR BETTESWORTH, FRANCIS FAYRAM, JOHN OSBORN AND THO. LONGMAN, JOHN PEMBERTON, CHARLES RIVINGTON, FRANCIS CLAY, JEREMIAH BATLEY, AND AARON WARD. (*c.* 1737.) fol.

The map is unchanged.

## 1738

183. **Morden, R.** A further reprint of No. 151.

In MAGNA BRITANNIA, ANTIQUA ET NOVA: OR, A SURVEY OF THE ANCIENT AND PRESENT STATE OF GREAT BRITAIN . . . 1738. 4to.

Sir H. G. Fordham mentioned this edition in his *Hertfordshire Maps*, but unfortunately did not give the imprint.

## 1739

184. **Moll, H.** A further reprint of No. 174.

In A SET OF FIFTY NEW AND CORRECT MAPS OF ENGLAND AND WALES . . . LONDON: PRINTED FOR, AND SOLD BY THO. BOWLES . . . NEAR THE CHAPTER-HOUSE IN ST. PAUL'S CHURCH-YARD; AND J. BOWLES . . . AT THE BLACK HORSE, CORNHILL, 1739. 4to.

The map is the same as in the second issue of 1724 (No. 175).

## 1740

185. **H., T.** A Map of the Diocess of Chester divided into Deanries &c. To the Right Reverend Father in God Samuel Lord Bishop of Chester. this map is humbly dedicated by T. H. A scale of Miles, (two) 20 (= $3\frac{3}{16}$ ins.), and 20 (= $3\frac{3}{8}$ ins.). $15\frac{1}{2} \times 20\frac{3}{4}$ ins. (*c.* 1740).

A clear map showing borough (in capitals) and market towns, villages, meres and rivers. The deaneries are outlined by fine dotted lines, and parishes are indicated by lines which radiate from the mother church to the surrounding chapels.

Left, from the centre downwards, the title in a panel, a long explanatory list and the two scales.

The border is formed by a single line with a double inner line marked off into degrees and minutes of latitude and longitude. The back is plain. Samuel Peploe was Bishop of Chester from 1726 to 1752 and was the only Bishop named Samuel. The T. H. mentioned above may have been T. Hutchinson, who was a map engraver at this period.

## 1741

186. **Badeslade, Thomas.** A Map of Cheshire North West from London. English Miles, 10 (= $\frac{13}{16}$ in.). T. Badeslade delin. Publish'd by the Proprietors T. Badeslade & W. H. Toms Sept$^{r}$ 29$^{th}$ 1741. W. H. Toms Sculpt. $4\frac{1}{8} \times 5\frac{5}{8}$ ins.

In CHOROGRAPHIA BRITANNIÆ, OR A SET OF MAPS OF ALL THE COUNTIES IN ENGLAND AND WALES . . . BY THOMAS BADESLADE SURVEYOR . . . ENGRAV'D BY WILL: HENRY TOMS. PRINTED FOR AND SOLD BY W. H. TOMS ENGRAVER, IN UNION COURT, NEAR HATTON GARDEN, HOLBOURN, 1742. 12mo. The Cambridge University Library possesses a large paper copy of this edition.

It shows rivers (very much exaggerated), meres, hills, forests, towns, bridges and three roads (from London *via* Nantwich to Chester, *via* Middlewich to Warrington and *via* Stockport to Manchester respectively).

The surrounding country is stippled and the county boundary and coast are shaded, thus throwing the map into relief.

Top centre, a circular compass indicator. Bottom left centre, the scale. On the left-hand side, divided from the map by a single line, is a list of the towns and their market-days, etc. The border which encloses all the above is formed by a double line. Outside the border, at the top, is the title and (No.) 9, and at the bottom, the names of the draughtsman and engraver with imprint and date. The back is plain.

It was reprinted in 1742 (several times), 1743, 1745 and about 1747.

## 1742

187. **Badeslade, T.** A reprint of No. 186.

In CHOROGRAPHIA BRITANNIÆ . . . BY THOMAS BADESLADE . . . SOLD BY W. H. TOMS . . . HOLBOURN. 1742. PRICE IN SHEETS 5S. BOUND 6S. 12MO.

The map has been amplified by the addition of :—roads from Warrington to Chester and from Chester towards Shropshire, more adjoining county boundaries, and many extra place-names (such as Kirby, Grange, Pool, Sutton, Darisbury, Bowden, Romley, Cholmondeley, Cumber, etc.). The date on the map is still 1741.

188. **Badeslade, T.** A further reprint of No. 186.

In CHOROGRAPHIA BRITANNIÆ . . . BY THOMAS BADESLADE. SOLD BY W. H. TOMS . . . HOLBOURN. 1742. . . . 12MO.

The imprint on the Cheshire map now reads "Publish'd by the Proprietor W. H. Toms Sept. 29. 1742."

## 1743

189. **Speed, J.** A further reprint of No. 20.

In ENGLAND FULLY DESCRIBED IN A COMPLEAT SETT OF MAPPS OF Y^e COUNTY'S OF ENGLAND AND WALES, WITH THEIR ISLANDS, CONTAINING IN ALL 58 MAPS. BY JOHN SPEED. REPRINTED ANNO, 1743. fol.

The map seems unchanged from the issue of 1713.

190. **Badeslade, T.** A further reprint of No. 186.

In CHOROGRAPHIA BRITANNIÆ. OR A NEW SET OF MAPS OF ALL THE COUNTIES OF ENGLAND AND WALES . . . BY THOMAS BADESLADE . . . SOLD BY J. CLARK AT Y^e GOLDEN BALL IN ST. PAUL'S CHURCH YARD, C. HITCH BOOKSELLER IN PATER NOSTER ROW, & BY W. H. TOMS ENGRAVER IN UNION COURT HOLBOURN. (1743.) 12MO.

Although the above title claims a "new" set of maps, they appear to be unaltered impressions of the second issue of 1742.

## 1744

191. **Cowley, J.** An Improved Map of Cheshire, containing the Borough and Market Towns, with those adjoyning; also its Principal Roads & Rivers, by I. Cowley, Geographer to his Majesty. English Miles, 7 (= $\frac{13}{16}$ in.). $6\frac{5}{8} \times 4\frac{5}{8}$ ins.

In THE GEOGRAPHY OF ENGLAND . . . TO EACH COUNTY IS PREFIX'D A COMPLEAT MAPP FROM THE LATEST AND BEST OBSERVATIONS, SHEWING THE CHIEF TOWNS, PARKS, RIVERS AND ROADS, BOTH DIRECT AND ACROSS . . . LONDON: PRINTED FOR R. DODSLEY, AT TULLY'S HEAD IN PALL MALL. M,DCC,XLIV. 8vo.

A clearly engraved map showing the rivers as the principal feature. It also shows towns, roads (with distances marked in figures), hills (chiefly in Wirral), forests, meres and sands.

Bottom left, an "Explanation"; centre, the scale; and right, the title on a piece of drapery suspended by nails, and above this a circular compass indicator. The border is formed by a single line with a double inner line marked off into degrees and minutes of latitude and longitude. The back is plain.

The maps (only) were reprinted in 1745, and the *Geography* was republished (without maps) in 1765.

## 1745

192. **Badeslade, T.** A further reprint of No. 186.

In CHOROGRAPHIA BRITANNIÆ . . . THE SECOND EDITION TO WHICH IS ADDED THE RATES FOR HACKNEY COACHES, CHAIRMEN AND WATERMEN . . . PRINTED FOR C. HITCH . . . AND W. H. TOMS . . . 1745. 12mo.

The maps are unaltered and still bear the date 1742.

193. **Badeslade, T.** A further reprint of No. 186.

In CHOROGRAPHIA BRITANNIÆ . . . SECOND EDITION . . . 1745. 12mo.

Although the work is dated 1745, the maps are as in the first edition and bear the imprint of Badeslade & Toms with the date 1741. I suppose it was a case of using up old stock.

194. **Cowley, J.** A reprint of No. 191.

In A NEW SET OF POCKET MAPPS OF ALL THE COUNTIES OF ENGLAND AND WALES. SHEWING, THE SITUATION OF ALL THE CITIES, BOROUGHS,

MARKET-TOWNS, AND MOST CONSIDERABLE VILLAGES WITH THE DISTANCES BETWEEN EACH. ALSO THE RIVERS AND ROADS . . . PRINTED FOR R. DODSLEY IN PALL-MALL, AND M. COOPER IN PATER-NOSTER ROW. 1745. 4to.

In spite of the claims in the title, the map is unaltered from the issue of 1744.

## 1746

195. **Rocque, John.** Cheshire. English Miles, 10 (= 2 ins.). $7\frac{3}{4} \times 6\frac{1}{8}$ ins.

In THE ENGLISH TRAVELLER: GIVING A DESCRIPTION OF THOSE PARTS OF GREAT-BRITAIN CALLED ENGLAND AND WALES. LONDON. 1746. 3 Vols. 8vo.

This map, which is attributed to John Rocque, shows towns, principal villages, parks, hundreds, hills, meres, rivers and roads. Heavy shading around the boundary rather gives the appearance of an island to the county.

Upper left centre, a circular compass indicator. Bottom right, the scale. The border is formed by a single line, the title is at the top, above the border. The back is plain.

It was reprinted in 1753, and with pagination in 1762 and 1764.

196. **Simpson, Samuel.** The County Palatine of Chester. English Miles, 10 (= $1\frac{3}{8}$ ins.). $7\frac{7}{8} \times 5\frac{3}{4}$ ins.

In THE AGREEABLE HISTORIAN, OR THE COMPLEAT ENGLISH TRAVELLER . . . VOL. I . . . BY SAMUEL SIMPSON, GENT. LONDON: PRINTED BY R. WALKER, IN FLEET LANE; AND SOLD BY THE BOOKSELLERS IN TOWN AND COUNTRY, 1746. 8vo.

It shows towns, villages, parks, roads (with the mileages from town to town), rivers and sands.

The title is above the border. Top centre, "The Arms of the Right Hon$^{ble}$ y$^{e}$ Earl of Macclesfield." Bottom left, a circular compass indicator with the scale below; right, "The Arms of Chester." The border is formed by a single line. The back is plain.

## 1747

197. **Moll, H.** A further reprint of No. 174.

In A SET OF FIFTY NEW AND CORRECT MAPS OF ENGLAND . . . BY H. MOLL . . . T. BOWLES, LONDON, 1747.

Sir H. G. Fordham reported this edition in his *Hertfordshire Maps*.

198. **Badeslade, T.** A further reprint of No. 186.

In CHOROGRAPHIA BRITANNIÆ . . . SOLD BY C HITCH . . . W. JOHNSTON BOOKSELLER AT THE GOLDEN BALL IN ST. PAUL'S CHURCH YARD, & BY W. H. TOMS ENGRAVER & PRINTSELLER AT Y^e GOLDEN HEAD OVER AGAINST SURGEONS HALL NEAR LUDGATE HILL. (*c.* 1747.)

Another unaltered impression of the third issue (No. 188), probably published about 1747.

## 1748

199. **Bowen, E.** or **Kitchin, T.** Cheshire from the latest and Best Surveys. 1748. English Miles, 5 (= $\frac{7}{8}$ in.). $8\frac{3}{8} \times 6\frac{1}{2}$ ins.

In THE UNIVERSAL MAGAZINE OF KNOWLEDGE AND PLEASURE . . . VOL. II . . . PUBLISHED . . . BY JOHN HINTON, AT THE KING'S ARMS IN ST. PAUL'S CHURCH-YARD, LONDON. 8vo.

It shows towns, villages, hills, forests, rivers, sands, meres and roads. Top left centre, the title between two trees and with the "Explanation" to the right of this. Bottom left, the "Arms of Chester"; right, a circular compass indicator with the scale below.

The border is formed by a thick line with a double inner line marked off into degrees and minutes of latitude and longitude. Above the top border "Engra^d For the Universal Magazine, and Published according to Act of Parliament in February. 1747/8." Below the bottom border "Printed for I. Hinton at the Kings Arms in S^t Pauls Church Yard 1748."

200. **Hutchinson, T.** A Correct Map of Cheshire. Miles, 10 (= $1\frac{1}{4}$ ins.). $6\frac{3}{8} \times 5\frac{1}{2}$ ins.

In GEOGRAPHIA MAGNÆ BRITANNIÆ. OR, CORRECT MAPS OF ALL THE COUNTIES IN ENGLAND, SCOTLAND AND WALES . . . PRINTED FOR T. OSBORNE, D. BROWNE, I. HODGES, A. MILLAR, I. ROBINSON, W. JOHNSTON, P. DAVEY & B. LAW . . . OCTOBER 12^th 1748. 8vo.

It shows towns, villages, hills, forests, sands, rivers, meres and roads. The maps of this series were formerly catalogued under the name of S. Wale, who, however, only engraved the title-page of the work. It was probably engraved by T. Hutchinson. The map of Gloucestershire bears that name and is the only signed one in the series.

Top left centre, the title in a rectangular panel with an ornamental frame. Bottom right, the scale with a star compass indicator above it. The border is formed by a single line with a double inner line marked off, on three sides, into degrees and minutes of latitude or longitude, and on the top side into minutes of time. Outside the border, over the top right-hand corner, is the figure 5. The back is plain.

It was reprinted in 1750.

## 1749

201. **Saxton, C.** A further reprint of No. 1.

In THE SHIRES OF ENGLAND AND WALES . . . SOLD BY THOMAS JEFFERYS, GEOGRAPHER TO HIS ROYAL HIGHNESS THE PRINCE OF WALES; IN RED LYON STREET NEAR ST. JOHN'S GATE. (1749.) fol.

Willdey's imprint (No. 166) has been somewhat imperfectly erased. The map is unchanged from No. 142.

202. **Bowen, E.** A further reprint of No. 168.

In BRITANNIA DEPICTA . . . 1749.

This issue was noted by Sir H. G. Fordham.

203. **Kitchin, T. & Jefferys, T.** A Map of Cheshire. English Miles, 16 (= $1\frac{1}{4}$ ins.). $4\frac{7}{8} \times 4\frac{7}{8}$ ins.

In THE SMALL ENGLISH ATLAS BEING A NEW AND ACCURATE SETT OF MAPS. OF ALL THE COUNTIES IN ENGLAND AND WALES. LONDON, PUBLISH'D ACCORDING TO ACT OF PARLIAM^t^ BY MESS^rs^ KITCHIN & JEFFERYS 1749. AND SOLD BY M. PAYNE AT THE WHITE HART AND M. COOPER AT THE GLOBE IN PATERNOSTER ROW. small 4to.

The map occupies the upper portion of a small quarto page, the lower part being taken up with three columns of statistics regarding parliamentary representation, market-days and fairs. This list begins with Cheshire and ends with Stockport. The map shows towns, a few villages, roads, rivers, meres and sands.

The boundary is shaded, giving the county the appearance of an island. Bottom left, the scale; right, a circular compass indicator. The border is formed by a single line with a double inner line marked off into degrees and minutes of latitude and longitude. Above the top border, the title. The back is plain.

It was reprinted in 1751, 1775, 1785 and 1787.

## 1750

204. **Morden, R.** A further reprint of No. 128.

In A BRIEF DESCRIPTION OF ENGLAND AND WALES; CONTAINING A PARTICULAR ACCOUNT OF EACH COUNTY . . . EMBELLISHED WITH MAPS OF EACH COUNTY . . . LONDON: PRINTED FOR H. TURPIN, NO. 104 ST. JOHN'S STREET, WEST SMITHFIELD. (1750.) 12mo.

The map is unchanged from the edition of 1680 (No. 136).

205. **Hutchinson, T.** A reprint of No. 200.

In GEOGRAPHIA MAGNÆ BRITANNIÆ . . . PRINTED FOR S. BIRT,

T. OSBORNE, D. BROWNE, I. HODGES, I. OSBORNE, A. MILLAR, I. ROBINSON. (1750.) 12mo.

An unaltered impression of the 1748 issue.

206. **Kitchin, Thomas.** Cheshire Drawn from the best Surveys Maps Charts &c and Regulated by Astron[l] Observat[ns] By T. Kitchin Geog[r]. British Statute Miles, 10 (= $1\frac{3}{8}$ ins.). $8\frac{3}{8} \times 5$ ins.

In THE LONDON MAGAZINE: OR, GENTLEMAN'S MONTHLY INTELLIGENCER. VOL. XIX. FOR THE YEAR MDCCL. LONDON: PRINTED FOR R. BALDWIN, JUN. AT THE ROSE IN PATER-NOSTER-ROW. 8vo.

It shows towns, principal villages, hills, forests, meres, sands, rivers and roads.

Top left centre, an explanation of the symbols on the map. Bottom left, the title with an ornamental surround, part of which depicts a woman pressing a cheese. On the right, above, the "Arms of Chester," below, a circular compass indicator. The back is plain.

The border is formed by a single line with a double inner line marked off into degrees and minutes of latitude and longitude. Outside the border, at the top, is "For the London Magazine," and at the bottom, "Printed for R. Baldwin Jun[r] at the Rose in Pater Noster Row."

It was reprinted with a different imprint in 1750, and without imprint in 1769, 1786 and 1798.

## 1751

207. **Bowen, E.** A further reprint of No. 168.

In BRITANNIA DEPICTA . . . 1751.

Exactly as in the preceding editions.

208. **Kitchin, T. & Jefferys, T.** A reprint of No. 203.

In THE SMALL ENGLISH ATLAS . . . 1751, AND SOLD BY THO[s] JEFFERYS GEOGRAPHER TO HIS ROYAL HIGHNESS THE PRINCE OF WALES AT THE CORNER OF ST. MARTIN'S LANE CHARING CROSS, BY MR. GEORGE FAULKNER IN ESSEX STREET DUBLIN, A PARIS CHEZ LE SR. LE ROUGE INGENIEUR GEOGRAPHE DU ROY DE FRANCE. 12mo.

The numeral "9" has been added above the top border, on the right. "Ilbre I" has been added on the map.

209. **Bowen, Emanuel.** An Accurate Map of the County Palatine of Chester, Divided into its Hundreds. Drawn from the best Authorities; assisted by the most approved modern Maps & Charts with Historical Extracts, relative to its Trade, Manufactures, Natural Produce and the present State of the City of Chester

and the other principal Towns. By Eman: Bowen Geog,, to His Majesty. To the Right Hon^ble George, Earl of Cholmondley, Lord Lieutenant & Custos Rotulorum for the County of Chester, & Kn^t of the most Hon^ble Order of the Bath, This Map is Dedicated by His Lordship's Very hum^ble Serv^t Eman. Bowen. British Statute Miles, 8 (= 3 ins.). Sold by I. Hinton at the Kings Arms in Newgate Street. $26\frac{5}{8} \times 20\frac{1}{8}$ ins. (*c.* 1751.)

In (THE LARGE ENGLISH ATLAS BY E. BOWEN AND T. KITCHIN. PUBLISHED BY JOHN HINTON, 1750–52). large folio.

A famous map, the largest of the county to date and incorporating many new details, but also introducing some curious errors. The 3rd degree of longitude (West of London) was placed to pass about 2 miles east of Chester, whereas it should have been about 7 miles to the west of the same, and the main body of the county is too wide from east to west.

It shows towns with their market days, villages (with indications to show whether rectory or vicarage), religious houses, charity schools, castles, hundreds, hills, parks, forests, sands, meres, rivers, brooks, post roads with measured distances between the towns, and several other roads now shown for the first time. Numerous descriptive notes are scattered around the map.

Top left, a circular compass indicator. At the bottom, from left to right, the title with the imprint below, scale, " Explanation " (of the symbols on the map), and the dedication. The title has a pictorial surround which includes cheeses, a woman shovelling grain into a sack held by a man and another man stoking a furnace, etc. The border is formed by a thick line with a double inner line marked off into degrees and minutes of latitude and longitude. The back is plain.

These county maps were first published at various dates from 1749 and the issue was probably not quite completed until nearly 1760. Therefore earlier bound collections are incomplete and also, I believe, lack the title-page. This one being published by Hinton, could not have been later than 1752. It was reprinted in 1753, 1760, 1763, 1765, 1767, 1777, 1780, 1781, 1785, 1787 and sometime after 1794.

## 1752

210. **Hollar, W.** A further reprint of No. 83.

In CARTE DE L'ANGLETERRE ET D'UNE PARTIE D'ECOSSE GRAVÉE PAR LE CELEBRE HOLLAR. CETTE CARTE A ETE RÉDUITE D'APRÈS LES PROVINCES DE MR. SAXTON PAR ORDRE D'OLIVER CROMWELLS POUR L'USAGE DE SES ARMÉES . . . PAR LE SR. J. ROCQUE CHOROGRAPHE DE S. A. R. MONSEIGNER LE PRINCE DE GALLES, DANS LE STRAND A LONDRES 1752.

As mentioned earlier (No. 83), Sir H. G. Fordham disputed the

claim regarding the origin of the map. The map itself seems unchanged from the previous issue (No. 140).

## 1753

211. **Morden, R.** A further reprint of No. 145.

In BRITANNIA . . . BY W. CAMDEN . . . TRANSLATED . . . BY EDMUND GIBSON . . . THIRD EDITION . . . PRINTED FOR R. WARE, J. & P. KNAPTON, T. LONGMAN, C. HITCH, D. BROWNE, H. LINTOT, C. DAVIS, J. HODGES, A. MILLAR, W. BOWYER, J. WHISTON, J. & J. RIVINGTON, AND J. WARD, 1753. fol.

The map is unchanged.

212. **Bowen, E.** A further reprint of No. 168.

In BRITANNIA DEPICTA . . . 1753.

As before.

213. **Moll, H.** A further reprint of No. 174.

In MOLL'S BRITISH ATLAS, OR POCKET MAPS OF ALL THE COUNTIES IN ENGLAND AND WALES. LONDON, 1753. small fol.

Sir H. G. Fordham reported this edition. He found the maps to be unchanged.

214. **Rocque, J.** A reprint of No. 195.

In THE SMALL BRITISH ATLAS: BEING A NEW SET OF MAPS OF ALL THE COUNTIES OF ENGLAND AND WALES . . . LONDON: PUBLISHED . . . 1753. BY JOHN ROCQUE, CHOROGRAPHER TO HIS ROYAL HIGHNESS THE PRINCE OF WALES, NEAR THE OLD ROUND COURT IN THE STRAND, AND ROBERT SAYER, MAP AND PRINTSELLER, AT THE GOLDEN BUCK, OPPOSITE FETTER-LANE, FLEET-STREET. 8vo and oblong 4to.

Second title:—LE PETIT ATLAS BRITANNIQUE: OU RECUEIL DES PROVINCES D'ANGLETERRE ET DE LA PRINCIPAUTE DE GALLES . . . PUBLIE PAR JEAN ROCQUE, etc.

The map is unaltered.

215. **Bowen, E.** A reprint of No. 209.

In (THE LARGE ENGLISH ATLAS, BY E. BOWEN AND T. KITCHIN. PUBLISHED BY JOHN TINNEY. 1753). large folio.

The map is unchanged, but the imprint now reads "Sold by J. Tinney at the Golden Lyon in Fleet Street, London. 1753."

## 1754

216. **Bickham, George.** A Map of Cheshire. North West from London Humbly Inscribed to the R$^{t}$ Hon$^{ble}$ the Earl of Cholmondely Lord Lieut$^{t}$ of the County . . . According to Act of Parliam$^{t}$, G. Bickham 1754. $5\frac{5}{8} \times 8\frac{7}{8}$ ins.

In THE BRITISH MONARCHY . . . BY GEORGE BICKHAM . . . PUBLISH'D ACCORDING TO ACT OF PARLIAMENT, OCTOBER 1ST 1743. AND SOLD BY G. BICKHAM IN JAMES STREET, BUNHILL-FIELDS & BY THE BOOKSELLERS & PRINTSELLERS IN TOWN AND COUNTRY. small fol.

An idealized bird's-eye view of the county from the south. In the foreground is a picture of a river marked "Weaver River," with rushes and a tree on its margin, and two shepherds sitting down to their meal. There is a mill with a water-wheel and another large tree, and behind is an undulating country, on which are placed in approximately correct positions the names of places, rivers, forests, &c., in all twenty-two in number.

Within the plate-mark, above the picture, is the title and dedication; below the picture, a table of distances:—"From London to Chester 182, Principal towns from Chester, Altrincham 30, Middlewich 20 . . . Seven Hundreds, Boxton Nantwich Maxfield, Buskton, Northwich, Werrall, Edsbury . . ." It is plain at the back.

The colophon of the work is dated 1749. The second title (page 39) is "A Description of the several Counties In South Britain . . . London: Sold by G. Bickham jun$^{r}$ in May's Buildings, Covent Garden . . . March 29$^{th}$ 1750. etc." The views are variously dated 1750–4. The work was probably issued originally without the views; but with them it could not have appeared before 1754. These views were reprinted in 1796.

## 1759

217. **Bowen, E.** A further reprint of No. 168.

In BRITANNIA DEPICTA . . . THE FOURTH EDITION. PRINTED & SOLD BY THO: BOWLES . . . 1759. 8vo.

This would appear to be the ninth and last issue of the "fourth" edition. The map is unchanged.

218. **Gibson, J.** Cheshire. English Miles, 14 (= $\frac{11}{16}$ in.). $4\frac{1}{8} \times 2\frac{1}{8}$ ins.

In NEW AND ACCURATE MAPS, OF THE COUNTIES OF ENGLAND AND WALES. DRAWN FROM THE LATEST SURVEYS BY J. GIBSON. LONDON. PRINTED FOR J. NEWBERY AT THE BIBLE AND SUN IN ST. PAUL'S CHURCH-YARD. (1759.) 24mo.

It shows towns, roads, rivers and sands. Top left, a circular compass indicator and the scale. Bottom left, the title in an ornamental cartouche; right, a statistical description of the county.

216. BICKHAM'S BIRD'S-EYE VIEW MAP, 1754

(Size approximately two-thirds original scale)

*(Reproduced by permission, from a copy in the Manchester Public Library)*

The border is formed by a single line with a double inner line marked off into degrees and minutes of latitude and longitude. The back is plain. It was reprinted in 1770 and 1779.

## 1760

219. **Bowen, E.** A further reprint of No. 209.

In THE LARGE ENGLISH ATLAS: OR, A NEW SET OF MAPS OF THE COUNTIES IN ENGLAND AND WALES, DRAWN FROM THE SEVERAL SURVEYS WHICH HAVE BEEN HITHERTO PUBLISHED . . . BY EMANUEL BOWEN . . . THOMAS KITCHIN, AND OTHERS. LONDON: PRINTED AND SOLD BY T. BOWLES, IN ST. PAUL'S CHURCH YARD; JOHN BOWLES AND SON, AT THE BLACK HORSE IN CORNHILL; JOHN TINNEY, AT THE GOLDEN LION, AND ROBERT SAYER, AT THE BUCK, BOTH IN FLEET-STREET. (1760.) large fol.

The map is unchanged, but the imprint now reads "Printed for T. Bowles . . . John Bowles & Son . . . John Tinney & Robt Sayer . . ."

## 1761

220. **Bowen, Emanuel.** Cheshire Divided into its Hundreds: Containing the City and Market Towns, Rivers, Roads, Distances &c. By Eman: Bowen Geogr to His Majy. British Statute Miles, 15 (= $1\frac{3}{8}$ ins.). $7 \times 5\frac{7}{8}$ ins.

In THE NATURAL HISTORY OF ENGLAND; OR, A DESCRIPTION OF EACH PARTICULAR COUNTY, IN REGARD TO THE CURIOUS PRODUCTIONS OF NATURE AND ART. ILLUSTRATED BY A MAP OF EACH COUNTY. VOL. II. . . . BY BENJAMIN MARTIN. LONDON: PRINTED AND SOLD BY W. OWEN, NEAR TEMPLE-BAR, AND BY THE AUTHOR, AT HIS HOUSE IN FLEET-STREET. MDCCLXIII. 8vo.

As claimed in the title, it shows hundreds (indicated by letters), hills, forests, rivers, roads, distances and post stages.

Top centre, the title in an ornamental cartouche with the "Explanation" on the right. Bottom left, a list of the hundreds with a circular compass indicator above; right, the scale.

The border is formed by a single line with a double inner line marked off into degrees and minutes of latitude and longitude. The latter repeats Bowen's error of 1751, i.e. it shows 3° West to lie to the East of Chester. Below the bottom border is "Engrav'd for the General Magazine of Arts & Sciences; for W. Owen at Temple Bar 1761." Vol. I. of the *Natural History* was published in 1759.

## 1762

221. **Rocque, J.** A further reprint of No. 195.

In THE SMALL BRITISH ATLAS . . . LONDON: PUBLISHED BY JOHN ROCQUE . . . 1762. 8vo. and oblong 4to.

The figure " 5 " has been added over the top right-hand corner. The map is otherwise unchanged.

222. **Bowen, Emanuel.** An Accurate Map of the County Palatine of Chester. Divided into Hundreds ; Drawn from the most approved Maps and Charts, and Illustrated with Historical Extracts relative to its Trade, Manufactures, and present State of the City, and Principal Towns ; Describing also the Church-Livings, Charity Schools &c. with other Improvements by Eman: Bowen, Geog^r^ to His Majesty. British Statute Miles, 12 (= $3\frac{3}{16}$ ins.). Printed for R. Sayer and J. Ryall . . . T. Kitchin . . . H. Overton . . . T. Bowles . . . J. Bowles & Son, and Mess. Bakewell and Parker, in Cornhill. 19 × $15\frac{3}{8}$ ins.

In THE ROYAL ENGLISH ATLAS ; BEING A NEW AND ACCURATE SET OF MAPS OF ALL THE COUNTIES OF SOUTH BRITAIN. DRAWN FROM SURVEYS . . . AND EXHIBITING ALL THE CITIES, TOWNS, VILLAGES, CHURCHES, CHAPELS, &C. . . . BY EMANUEL BOWEN, GEOGRAPHER TO HIS LATE MAJESTY, T. KITCHIN, GEOGRAPHER, AND OTHERS . . . LONDON : PRINTED FOR THOMAS KITCHIN, ON HOLBORN-HILL ; ROBERT SAYER, IN FLEET-STREET ; CARINGTON BOWLES, IN ST. PAUL'S CHURCH-YARD ; HENRY OVERTON, WITHOUT NEWGATE ; HENRY PARKER, AND JOHN BOWLES, IN CORNHILL ; AND JOHN RYALL, IN FLEET-STREET. (1762.) large fol.

Very similar in design and execution to Bowen's large map of 1751 but without a dedication. It shows towns with their market days, villages, churches (with indications to show whether rectory, vicarage or curacy), religious houses, charity schools, gentlemen's seats, hundreds, hills, woods, roads (with distances and post stages), rivers, sands and meres. As in the larger edition, extensive notes surround the map. The errors in longitude, etc., of the larger map, are repeated.

Top centre, a circular compass indicator. Bottom left, the title in an ornamental cartouche showing the produce of the county in the foreground ; centre, the scale ; right, " The Cathedral Church of Chester." The border is formed by a single thick line with a double inner line marked off into degrees and minutes of latitude and longitude. Below the border, left, " N° 6 " ; centre, the imprint. The map is ruled with lines at intervals of 10 minutes of a degree. The back is plain.

It was reprinted about 1777–80, possibly both dates, and again about 1794.

## 1763

223. **Bowen, E.** A further reprint of No. 209.

In THE LARGE ENGLISH ATLAS . . . PRINTED AND SOLD BY T. BOWLES . . . JOHN BOWLES AND SON . . . AND ROBERT SAYER . . . (1763.) large fol.

John Tinney's name has been removed from the imprint and the space left blank. The figure 6 has been added to the top and bottom corners just outside the border lines on the right. The map is otherwise unchanged.

## 1764

224. **Bowen, E.** A further reprint of No. 168.

In BRITANNIA DEPICTA, OR OGILBY IMPROVED. BEING AN ACTUAL SURVEY OF ALL THE DIRECT AND PRINCIPAL CROSS ROADS OF ENGLAND AND WALES . . . LONDON: PRINTED FOR CARINGTON BOWLES, IN ST. PAUL'S CHURCH YARD. MDCCLXIV. 8vo.

According to Gough's *Anecdotes* this is the last issue of John Owen's *Britannia Depicta.*

225. **Rocque, J.** A further reprint of No. 195.

In THE SMALL BRITISH ATLAS . . . BY JOHN ROCQUE . . . 1764. oblong 4to.

The map is unchanged from the issue of 1762 (No. 221).

226. **Kitchin, Thomas.** A New Map of Cheshire, Drawn from the best Authorities: By Thos Kitchin Geogr Engraver to H.R.H. the Duke of York. British Statute Miles, 15 (= $2\frac{1}{8}$ ins.). $9\frac{3}{8} \times 7\frac{1}{8}$ ins.

In ENGLAND ILLUSTRATED, OR, A COMPENDIUM OF THE NATURAL HISTORY, GEOGRAPHY, TOPOGRAPHY, AND ANTIQUITIES ECCLESIASTICAL AND CIVIL, OF ENGLAND AND WALES. WITH MAPS OF THE SEVERAL COUNTIES . . . VOL. I. LONDON: PRINTED FOR R. AND J. DODSLEY, IN PALL-MALL. MDCCLXIV. 4to.

A rather crowded looking map, showing towns, villages, parks, hills, forests, rivers, meres, sands and roads. Top centre, the "Remarks." Bottom left, the title in an elaborate cartouche; right, the scale with a circular compass indicator above.

The border is formed by a single line with a double inner line marked off into degrees and minutes of latitude and longitude. The latter copies Bowen's error of 1751, placing the line of 3° West to the East of Chester. The distortion of Bowen's map is even more pronounced on this map. The back is plain.

It was reprinted in *Kitchin's English Atlas* in 1768.

## 1765

227. **Bowen, E.** A further reprint of No. 209.

In THE LARGE ENGLISH ATLAS . . . WITH THREE GENERAL MAPS OF ENGLAND, SCOTLAND, AND IRELAND . . . SOLD BY T. BOWLES . . . JOHN BOWLES . . . AND ROBERT SAYER . . . (1765.) large fol.

The two plate numbers have been changed to "8."

## 1766

228. **Ellis, J.** A Modern Map of Cheshire, Drawn from the latest Surveys; Corrected & Improved by the best Authorities. British Statute Miles, 15 (= 2 ins.). Printed for Carington Bowles in St Pauls Church Yard, & Robt Sayer in Fleet Street. $9\frac{1}{8} \times 7$ ins.

In ELLIS'S ENGLISH ATLAS: OR, A COMPLEAT CHOROGRAPHY OF ENGLAND AND WALES: IN FIFTY MAPS . . . ENGRAVED BY, AND UNDER THE DIRECTION OF, J. ELLIS. LONDON: PRINTED FOR ROBERT SAYER, AT THE GOLDEN BUCK, NEAR SERJEANTS INN, IN FLEET STREET, AND CARINGTON BOWLES, NEXT THE CHAPTER-HOUSE, IN ST. PAUL'S CHURCH-YARD . . . MDCCLXVI. obl. 4to.

The map is an exceedingly close copy of that by Kitchin in *England Illustrated* in 1764, and shows the same details together with the same distortion and the error of longitude. The title cartouche in this case, however, has a background of trees, has cheeses and a churn in the foreground and a cow to the right. Top right, outside the border, is the plate number 10. Below the bottom border, is the publisher's imprint. The back is plain.

It was reprinted twice in 1766, three times in 1768, in 1773 and 1777.

229. **Ellis, J.** A reprint of No. 228.

In ELLIS'S ENGLISH ATLAS . . . IN FIFTY-FOUR MAPS . . . PRINTED FOR CARINGTON BOWLES . . . AND ROBERT SAYER . . . MDCCLXVI. obl. 4to.

All the maps, even the general ones, Nos. 1–4, which are folding maps, are printed on both sides of the paper. They are otherwise unchanged. The map of Cheshire is printed behind that of Cambridge.

230. **Ellis, J.** A further reprint of No. 228.

In ATLAS BRITANNIQUE, OU CHOROGRAPHIE COMPLETTE DE L'ANGLETERRE ET DE LA PRINCIPAUTE DE GALLES . . . LONDRES, R. SAYER, 1766. 8to.

There is a copy of this edition of the atlas in the Library of Congress, Washington. The county maps are plain at the back as in No. 228.

## 1767

231. **Bowen, E.** A further reprint of No. 209.

In THE LARGE ENGLISH ATLAS . . . SOLD BY JOHN BOWLES . . . CARINGTON BOWLES . . . AND ROBERT SAYER . . . (1767.) large fol.

The imprint now reads "Printed for John Bowles in Cornhill, Carington Bowles in St Pauls Church Yard, & Robt Sayer in Fleet Street."

232. **Bowen, E.** A further reprint of No. 209.

In THE LARGE ENGLISH ATLAS . . . BY EMANUEL BOWEN . . . PRINTED AND SOLD BY CARINGTON BOWLES MAP AND PRINT SELLER, AT No. 69, IN ST. PAUL'S CHURCH-YARD. MDCCLXVII. large fol.

I am inclined to think that the date in the above title may be a misprint for 1777. The only copies of the atlas, with this title-page, which I have as yet examined, were bound up later still as they contain maps with imprints of 1780, etc. If, however, it was issued in 1767, then I presume the correct map of Cheshire would be similar to that in the preceding entry.

233. **Bowen, Emanuel.** Che-shire Divided into its Hundreds, Containing the City, Burough & Market Towns &c. with concise Historical Extracts relative to Trade, Manufactures & Natural Produce. Describing also the Church Livings; with Improvements not extant in any other Half Sheet County Maps. By Eman: Bowen, Geog^r to His late Maj^y. British Statute Miles, 12 (= $2\frac{3}{16}$ ins.). $12\frac{1}{8} \times 8\frac{3}{8}$ ins.

In ATLAS ANGLICANUS, OR A COMPLETE SETT OF MAPS OF THE COUNTIES OF SOUTH BRITAIN; DIVIDED INTO THEIR RESPECTIVE HUNDREDS, WAPENTAKES, WARDS, RAPES, LATHES, &C. . . . BY THE LATE EMANUEL BOWEN . . . PRINTED FOR T. KITCHIN, NO. 59, HOLBORN HILL. (1767.) obl. fol.

A reduced version of the map in the *Large* and *Royal* Atlases of 1751 and 1762 respectively. It shows practically the same details, repeats the same errors, and is surrounded in the same way by historical and statistical notes.

Bottom, from left to right, the title in an ornamental cartouche, the scale, a circular compass indicator, and the "Explanation." The border is formed by a single line with a double inner line marked off into degrees and minutes of latitude and longitude. The back is plain. There was no imprint to the map in this edition. It was reprinted (with an imprint) in 1777 and with an altered title in 1785.

This atlas was originally issued in parts of three maps each. The map of Cheshire with those of Berkshire and Buckinghamshire formed Part I.

## 1768

234. **Kitchin, T.** A reprint of No. 226.

In KITCHIN'S ENGLISH ATLAS: OR, A COMPLEAT SET OF MAPS OF ALL THE COUNTIES OF ENGLAND AND WALES . . . BY THOMAS KITCHIN GEOGRAPHER TO HIS ROYAL HIGHNESS THE DUKE OF YORK. LONDON: PRINTED FOR J. DODSLEY, IN PALL-MALL. (1768.) 8vo.

The map is unchanged.

235. **Ellis, J.** A further reprint of No. 228.

In ELLIS'S ENGLISH ATLAS . . . IN FIFTY-FOUR MAPS . . . J. ELLIS. LONDON: PRINTED FOR CARINGTON BOWLES, MAP AND PRINT-SELLER, AT NO. 69, IN ST. PAUL'S CHURCH-YARD. 1768. 8vo.

The maps have plain backs and are otherwise unchanged.

236. **Ellis, J.** A further reprint of No. 228.

In ELLIS'S ENGLISH ATLAS . . . PRINTED FOR CARINGTON BOWLES, MAP AND PRINT-SELLER, AT NO. 69, IN ST. PAUL'S CHURCH-YARD. 1768. oblong 4to.

All the maps are printed on both sides of the paper.

237. **Ellis, J.** A further reprint of No. 228.

In ELLIS'S ENGLISH ATLAS . . . PRINTED FOR ROBERT SAYER . . . NO. 53, IN FLEET STREET; THOMAS JEFFERYS GEOGRAPHER TO HIS MAJESTY, THE CORNER OF ST. MARTIN'S LANE, CHARING CROSS; A. DURY IN DUKE'S-COURT, ST. MARTIN'S LANE, AND AT THE MAP AND PRINT SHOP, NO. 92, UNDER THE ROYAL-EXCHANGE CORNHILL. 1768. oblong 4to.

The maps are unchanged and are again plain at the back.

## 1769

238. **Kitchin, T.** A further reprint of No. 206.

In ENGLAND DISPLAYED. BEING A NEW, COMPLETE, AND ACCURATE SURVEY AND DESCRIPTION OF THE KINGDOM OF ENGLAND AND PRINCIPALITY OF WALES . . . BY P. RUSSELL, ESQ.; AND . . . MR. OWEN PRICE . . . PRINTED FOR THE AUTHORS, BY ADLARD AND BROWNE, FLEET-STREET: AND SOLD BY S. BLADON, NO. 28, T. EVANS, NO. 54, AND J. COOTE, NO. 16, IN PATER-NOSTER ROW; W. DOMVILLE, AND F. BLYTHE, AT THE ROYAL EXCHANGE. MDCCLXIX. fol.

The imprint and reference to the *London Magazine* are erased, otherwise the map is unchanged.

239. **Kitchin, Thomas.** Cheshire. Scale of British Statute Miles, 14 (= $1\frac{15}{16}$ ins.). $9\frac{1}{2} \times 6\frac{5}{8}$ ins.

In KITCHIN'S POCKET ATLASS, OF THE COUNTIES OF SOUTH BRITAIN OR ENGLAND AND WALES, DRAWN TO ONE SCALE . . . 1769. LONDON. PRINTED FOR THE AUTHOR, T. KITCHIN, ENGRAVER, MAP & PRINTSELLER, NO. 59, HOLBORN HILL; & J. GAPPER, MAP & PRINTSELLER, NO. 56, NEW BOND STREET. obl. 4to.

This atlas seems particularly rare. The map repeats the details and errors of the map in *England Illustrated* of 1764 and also shows distances from London.

239. KITCHIN'S MAP OF 1769, SHOWING DISTORTION INTRODUCED BY EMANUEL BOWEN

(Size approximately two-thirds original scale)

The title is printed across the body of the map Top centre, left, a circular compass indicator, and right, the scale. Bottom left, the "Remarks." The border is formed by a single line with a double inner line marked off into degrees and minutes of latitude and longitude. The back is plain. It was reprinted in 1785.

## 1770

240. **Speed, J.** A further reprint of No. 20.

In THE ENGLISH ATLAS, OR A COMPLETE SET OF MAPS OF ALL THE COUNTIES IN ENGLAND AND WALES. (C. DICEY & CO. LONDON, 1770.) fol.

The imprint now reads "are to be Sold by C. Dicey & Co: in Aldermary Church-Yard London." The map seems otherwise unchanged from No. 189.

241. **Gibson, J.** A reprint of No. 218.

In NEW AND ACCURATE MAPS OF THE COUNTIES OF ENGLAND . . . PRINTED FOR T. CARNAN, IN ST. PAUL'S CHURCH YARD. (1770.) 24mo.

The map is unchanged.

## 1772

242. **Morden, R.** A further reprint of No. 145.

In BRITANNIA . . . BY W. CAMDEN . . . TRANSLATED BY EDMUND GIBSON . . . FOURTH EDITION. LONDON: PRINTED FOR W. BOWYER, W. WHISTON, T. DAVIES, W. STRAHAN, J. AND F. RIVINGTON . . . MDCCLXXII. fol.

The map is still unchanged.

## 1773

243. **Ellis, J.** A further reprint of No. 228.

In ELLIS'S ENGLISH ATLAS . . . LONDON: PRINTED FOR ROBERT SAYER, MAP AND PRINTSELLER, NO. 53, IN FLEET-STREET; AND AT THE MAP AND PRINT SHOP, NO. 92, UNDER THE ROYAL EXCHANGE, CORNHILL, 1773. 8vo.

The maps are unchanged and are plain at the back.

## 1775

244. **Kitchin, T., & Jefferys, T.** A further reprint of No. 203.

In THE SMALL ENGLISH ATLAS . . . PRINTED FOR ROBERT SAYER AND JOHN BENNETT, NO. 53 IN FLEET STREET, JOHN BOWLES, NO. 13

IN CORNHILL, AND CARINGTON BOWLES, No. 69 IN ST. PAUL'S CHURCH YARD. (1775.) 8vo.

Engraved boundary lines of the hundreds and a number of roads have been added to the map. Among the new roads are :—Chester *via* Northwich and "Knotsford" to Stockport, Warrington *via* "Knotsford" to Macclesfield, and Nantwich *via* Middlewich to Northwich. The list of towns below the map is now in alphabetical order, beginning with Altrincham and ending with Stockport.

## 1777

245. **Bowen, E.** A further reprint of No. 222.

In THE ROYAL ENGLISH ATLAS . . . PRINTED FOR R. WILKINSON . . . (1778.) large fol.
Another copy . . . PRINTED FOR C. BOWLES . . . (1778.)

The Library of Congress, Washington, possesses copies of these editions of the *Atlas*. The maps are all dated 1777 or 1778, so are presumably the same as those in the edition of 1780.

246. **Ellis, J.** A further reprint of No. 228.

In ELLIS'S ENGLISH ATLAS . . . LONDON : PRINTED FOR R. SAYER AND J. BENNETT, MAP, CHART, AND PRINT SELLERS, No. 53, FLEET STREET, 1777. 8vo.

The maps are unchanged and are plain at the back.

247. **Bowen, E.** A reprint of No. 233.

In ATLAS ANGLICANUS . . . 1777. PRINTED FOR T. KITCHIN . . . & ANDREW DURY, DUKE'S COURT ST. MARTIN'S LANE. 4to.

"Printed for Tho. Kitchin at N° 59, Holborn Hill, London," has been added, below the border.

248. **Burdett, P. P.** By Permission, to His Royal Highness, George, Prince of Wales, Duke of Cornwall & Rothsay, and Earl of Chester, &c. &c. This Survey of the County Palatine of Chester, is most humbly Dedicated, by His Royal Highness's most devoted Servant, P. P. Burdett. A Scale of 6 Miles (= $5\frac{7}{8}$ ins.). Published 1st Jany 1777 as the Act directs. The Roads Meres & Commons of this Map were Engraved by P. P. Burdett and the rest by T. Billinge of Liverpool. Four sheets, each $29\frac{1}{4} \times 22$ ins.

The first map of the county on a large scale. It shows towns, villages, hamlets, churches, chapels, salt works, coal pits, water and wind-mills, hundreds, lakes or meres, commons, turnpike roads (measured off in miles), cross roads, and canals. The last include the

Duke of Bridgewater's Canal, Wilden Ferry (Grand Trunk) Canal and the Chester Canal.

Top, from left to right, a large star compass indicator aligned on the "Meridian of Chester (Cathedral)" at 3° 2′ West of London; the title; and a table of "Explanation" of the symbols. Bottom left, an explanatory diagram showing the scheme of triangulation which had been adopted to get accuracy in the survey, together with the measurements of the angles at the various observation points, and below this the date of publication; right, a large inset containing "A Plan of the City of Chester." To the left of this is the scale and below this is the note regarding the engraving.

The border is formed by a thick and a thin line with a double inner line marked off into degrees and minutes of latitude and longitude. This latter is stated to be based on the meridian of London but repeats the inaccuracy begun by Bowen. The 3rd degree West is still shown to pass to the East of Chester, whereas it should pass to the West of Birkenhead. This error continued in other maps until the issue of Greenwood's map of 1819.

It was reprinted as described in the following entry, and by William Faden in 1794 and 1818.

249. **Burdett, P. P.** Another state of the preceding map.

Sometimes this map is found without the date of publication, but with no other difference. I do not know which state is the earlier.

## 1779

250. **Gibson, J.** A further reprint of No. 218.

In NEW AND ACCURATE MAPS OF THE COUNTIES OF ENGLAND . . . PRINTED FOR T. CARNAN & F. NEWBERY Jr. (1779.) 24mo.

The map is still unchanged.

## 1780

251. **Bowen, E.** A further reprint of No. 209.

In THE LARGE ENGLISH ATLAS . . . PRINTED AND SOLD BY ROBERT SAYER . . . (1780). large fol.

Second title:—LE GRAND ATLAS ANGLOIS OU, NOUVEAU RECUEIL DES CARTES DE TOUTES LES PROVINCES D'ANGLETERRE ET DE LA PRINCIPAUTE DE GALLES . . . PAR EMANUEL BOWEN, GEOGRAPHE DE SA MAJESTE, THOMAS KITCHEN & AUTRES. A LONDRES: CHEZ ROBERT SAYER, MARCHAND DE CARTES & D'ETAMPES DANS FLEET-STREET No. 53.

The map of Cheshire seems unchanged from the issue of 1767.

252. **Bowen, E.** A further reprint of No. 222.

In THE ROYAL ENGLISH ATLAS . . . PRINTED FOR R. SAYER AND J. BENNETT, MAP, SEA CHART, AND PRINT-SELLERS, IN FLEET-STREET. (1780.) large fol.

The map is unchanged but the imprint now reads:—"London. Printed for Robt Sayer & Jno Bennett, No 53, Fleet Street, Jno Bowles, No 13, Cornhill, & Caringtn Bowles, No 69, St Pauls Church Yard as the Act directs, 1st of June 1777."

## 1781

253. **Bowen, E.** A further reprint of No. 209.

In THE LARGE ENGLISH ATLAS . . . SOLD BY CARINGTON BOWLES . . . MDCCLXVII. large fol.

The above title-page was used long after the date it bears. In a copy of this atlas which I possess, the map of Cheshire is unchanged from the issue of 1767, but some of the other maps have imprints which came into use in 1781.

## 1784

254. **Conder, T.** A New & Correct Map of Cheshire, Drawn from the Best Authorities. British Statute Miles, 20 (= $2\frac{1}{8}$ ins.). Published by Alexr Hogg at the King's Arms, No 16, Paternoster Row. $7\frac{3}{8} \times 5\frac{7}{8}$ ins.

In THE NEW BRITISH TRAVELLER: OR, A COMPLETE MODERN UNIVERSAL DISPLAY OF GREAT-BRITAIN AND IRELAND . . . PUBLISHED UNDER THE IMMEDIATE INSPECTION OF GEORGE AUGUSTUS WALPOOLE . . . LONDON: PRINTED FOR ALEX. HOGG, at the KING'S-ARMS, No. 16, PATERNOSTER-ROW. 1784. fol.

The map occupies the upper half of a plate, the lower half being taken up with a map of Durham. It shows towns, villages, parks, hills, forests, meres, sands, rivers and roads. It repeats the distorted shape of the county of Kitchin's map in *England Illustrated* of 1764.

Top centre, the title on a mural design with cheeses, a churn and a cow alongside. Bottom left, the arms of Chester, the "Remarks" and a circular compass indicator; right, the scale.

The border is formed by a single line with a double inner line marked off into degrees and minutes of latitude and longitude. Above the top of the plate is "Engraved for Walpoole's New & Complete British Traveller." Below the bottom border, the imprint. The whole is enclosed in very elaborate ornamentation. The back is plain.

## 1785

255. **Kitchin, T., & Jefferys, T.** A further reprint of No. 203.

In THE SMALL ENGLISH ATLAS . . . PRINTED FOR ROBERT SAYER, No. 53, IN FLEET STREET. (1785.) 8vo.

The map seems unchanged from the previous issue (No. 244).

256. **Bowen, E.** A further reprint of No. 209.

In THE LARGE ENGLISH ATLAS . . . PRINTED AND SOLD BY ROBERT WILKINSON, AT No. 58, IN CORNHILL, SUCCESSOR TO MR. JOHN BOWLES, DECEASED. (1785.) large fol.

There is a copy of this map, in the Binns Collection at the Liverpool City Library, bearing the imprint of Robert Wilkinson, Carington Bowles and Robert Sayer, which is presumably the correct one for this edition of the atlas. The map of Cheshire in the British Museum copy of the atlas is unchanged from the issue of 1767.

257. **Bowen, E.** A reprint of No. 233, and now entitled :—Bowles's New Medium Map of Cheshire, Divided into its Hundreds ; Exhibiting the Roads, Towns and Villages ; with their Distance from London, Church Livings, Seats of the Nobility, and Historical Remarks. London : Printed for the Proprietor Carington Bowles, N°. 69 in S^t^ Pauls Church Yard.

In BOWLES'S NEW MEDIUM ENGLISH ATLAS ; OR, COMPLETE SET OF MAPS OF THE COUNTIES OF ENGLAND AND WALES . . . LONDON : PRINTED FOR THE PROPRIETOR CARINGTON BOWLES, AT HIS MAP AND PRINT WAREHOUSE, No. 69, IN ST. PAUL'S CHURCH YARD, MDCCLXXXV. 4to.

The original cartouche and title have been erased and the above title, enclosed in a circular plaque, substituted. Distances from London are added to the towns. Below the border Kitchin's imprint (see No. 247) is replaced by " Published as the Act directs, 3 Jan. 1785." Top right, above the border, " 6 " is added.

258. **Kitchin, T.** Another edition of No. 239.

In BOWLES'S POCKET ATLAS OF THE COUNTIES OF SOUTH BRITAIN OR ENGLAND . . . PRINTED FOR AND SOLD BY THE PROPRIETOR CARINGTON BOWLES, No. 69 IN ST. PAUL'S CHURCH YARD. (1785.) obl. 4to.

The title is now given outside the border at the top of the map and reads, " Bowles's Reduced Map of Cheshire."

## 1786

259. **Kitchin, T.** A further reprint of No. 206.

In HISTORICAL DESCRIPTIONS OF NEW AND ELEGANT . . . VIEWS OF THE ANTIQUITIES OF ENGLAND AND WALES . . . HENRY BOSWELL

. . . LONDON: PRINTED FOR ALEX. HOGG, AT THE KING'S ARMS, NO. 16, PATERNOSTER-ROW, AND SOLD BY ALL BOOKSELLERS, PRINT-SELLERS, AND NEWS-CARRIERS, IN TOWN AND COUNTRY. (1786.) fol.

The map is still unchanged.

260. **Tunnicliff, William.** A New Map of Cheshire by Will$^{m}$ Tunnicliff Land Surveyor 1786. Price 7 Shillings. A Scale of Miles, 12 (= $2\frac{7}{8}$ ins.). Woodman & Mutlow Fec$^{t}$ Russel Co$^{t}$ Covent Gar$^{n}$. $14\frac{1}{2} \times 11\frac{1}{4}$ ins.

In A TOPOGRAPHICAL SURVEY OF THE COUNTIES OF STAFFORD, CHESTER, AND LANCASTER; CONTAINING A NEW ENGRAVED MAP OF EACH COUNTY . . . BY WILLIAM TUNNICLIFF, LAND SURVEYOR. NANTWICH: PRINTED AND SOLD BY E. SNELSON; SOLD ALSO BY MR. B. LAW, BOOKSELLER, AND MESSRS. WOODMAN AND CO. ENGRAVERS, LONDON: AND BY THE PRINCIPAL BOOKSELLERS IN THE ABOVE COUNTIES. MDCCLXXXVII. 8vo.

It shows hundreds, towns, villages, gentlemen's seats, "Great Roads" and canals.

Top left, the title; centre, a star compass indicator. Bottom left, the "Explanation"; right, the scale. The border is formed by a thick and a thin line. Below the border, the engraver's name. The back is plain. It was reprinted in 1789.

## 1787

261. **Seller, J.** A further reprint of No. 146.

In THE ANTIQUITIES OF ENGLAND AND WALES. BY FRANCIS GROSE ESQ. F.A.S. VOL. I. NEW EDITION. LONDON PRINTED FOR S. HOOPER, NO. 212, HIGH HOLBORN. 1777–87. small fol.

The old title has been erased and now just the word "Cheshire" appears in the panel. The former scale and the words "English Miles" have been erased and a new scale, also of 10 miles, with "Scale of Miles" above, appears in their stead.

The map, which seems otherwise unchanged, occupies the upper part of a small folio page and an historical account of the county, at the bottom, is continued at the back. There were two or more editions of the work, and some of the earlier volumes were published from No. 25, Ludgate Hill.

262. **Kitchin, T., & Jefferys, T.** A further reprint of No. 203.

In AN ENGLISH ATLAS OR A CONCISE VIEW OF ENGLAND AND WALES . . . PUBLISHED AS THE ACT DIRECTS 1 AUG$^{t}$ 1787. LONDON. PRINTED FOR ROB$^{t}$ SAYER, NO. 53, IN FLEET STREET. small 4to.

The map is still as in the issue of 1775 (No. 244).

263. **Bowen, E.** A further reprint of No. 209.

In THE LARGE ENGLISH ATLAS . . . BY EMANUEL BOWEN, THOMAS KITCHIN, CAPTAIN ANDREW ARMSTRONG, AND OTHERS. LONDON: PRINTED FOR ROBERT SAYER, MAP, CHART, AND PRINTSELLER, NO. 53, FLEET STREET. MDCCLXXXVII. large fol.

The map of Cheshire in the British Museum copy of this edition of the atlas is still unchanged from the issue of 1767, but a new serial number "10," in larger figures is now printed on the back.

264. **Cary, John.** Cheshire. By John Cary, Engraver. Statute Miles, 10 (= $1\frac{5}{8}$ ins.). London: Published as the Act directs, Sep$^{r}$ 1$^{st}$ 1787, by J. Cary, Engraver, Map & Printseller the corner of Arundel Street Strand. $9\frac{3}{4} \times 7\frac{3}{4}$ ins.

In CARY'S NEW AND CORRECT ENGLISH ATLAS: BEING A NEW SET OF COUNTY MAPS FROM ACTUAL SURVEYS . . . LONDON: PRINTED FOR JOHN CARY, ENGRAVER, MAP AND PRINT-SELLER, THE CORNER OF ARUNDEL STREET, STRAND. PUBLISHED AS THE ACT DIRECTS SEPT$^{r}$ 1$^{st}$ 1787. large 4to.

A beautifully engraved map showing towns, villages, parks, forests, meres, main (with each mile numbered) and secondary roads, rivers and three canals (Bridgewater, Chester and Wilden Ferry).

Bottom right, the title is in a shaded lozenge placed across a finely engraved star indicator of the points of the compass with an elongated northern point crowned with a fleur-de-lis and Cary's name at the southern point. Below this is the scale.

The border is formed by a thick and a thin line with a double inner line marked off into degrees and minutes of latitude and longitude. This latter repeats Bowen's error of 1751. Between the border lines, at the bottom, "Longitude West from London." Below the border, the imprint and date. The back is plain.

Cary introduced a new high standard of draughtmanship and engraving which, coupled with improved cartographical material (due to the numerous recent large-scale surveys of the counties) being available, made this atlas a great advance on any previous work of its kind.

The firm of Cary re-issued this atlas in 1793, 1804, 1809, 1812, 1818, 1821, 1823, 1825, 1826, 1827 and 1831. Their successor, G. F. Cruchley, published further editions, brought up to date as regards parliamentary representation and by the addition of railways, in 1863, 1868, 1872 and 1875.

265. **Lodge, John.** A New Map of Cheshire, from the best Authorities. British Statute Miles, 15 (= $2\frac{5}{8}$ ins.). London Published as the Act directs, 31$^{st}$ Dec$^{r}$ 1787 by J. Murray N$^{o}$ 32 Fleet Street. Jn Lodge sc. $12 \times 9\frac{5}{8}$ ins.

In THE POLITICAL MAGAZINE AND PARLIAMENTARY, NAVAL, MILITARY AND LITERARY JOURNAL . . . FOR DECEMBER, 1787 . . . LONDON: PRINTED FOR J. MURRAY, NO. 32, FLEET STREET. 8vo.

A clearly engraved map, obviously copied from Kitchin's map of 1764, showing the same distortion of the shape of the county, etc. It also shows towns, villages, parks, forests, meres, hills, sands, rivers and roads.

Top centre, the title. Bottom, left, a table of "Remarks" with a circular compass indicator above; right, the scale. The border is formed by a single line with a double inner line marked off into degrees and minutes of latitude and longitude. Above the top border, right, is "Political Mag. Dec. 87." Below the bottom border, centre, the imprint; right, the engraver's name. The back is plain. It was reprinted in 1795.

## 1789

266. **Tunnicliff, W.** A reprint of No. 260.

In A TOPOGRAPHICAL SURVEY OF THE COUNTIES OF SOMERSET, GLOUCESTER, WORCESTER, STAFFORD, CHESTER, AND LANCASTER . . . BY WILLIAM TUNNICLIFF, LAND SURVEYOR. BATH, PRINTED AND SOLD BY B. CRUTTWELL; SOLD ALSO BY B. LAW, BOOKSELLER, AND MESSRS. WOODMAN AND CO. ENGRAVERS, LONDON; S. HARWARD, GLOUCESTER AND CHELTENHAM; AND J. TYMERS, WORCESTER. M DCC LXXXIX. 8vo.

The date and price have been removed from the title, otherwise the map seems unchanged.

267. **Cary, John.** A Map of Cheshire from the best Authorities. Engraved by J. Cary. Scale of Statute Miles, 10 (= $3\frac{3}{8}$ ins.). $19\frac{1}{2} \times 14\frac{3}{4}$ ins.

In BRITANNIA: OR, A CHOROGRAPHICAL DESCRIPTION OF THE FLOURISHING KINGDOMS OF ENGLAND, SCOTLAND, AND IRELAND . . . BY WILLIAM CAMDEN. TRANSLATED . . . BY RICHARD GOUGH . . . VOLUME THE SECOND. LONDON: PRINTED BY JOHN NICHOLS, FOR T. PAYNE AND SON, CASTLE-STREET, ST. MARTIN'S, AND G. G. J. AND J. ROBINSON, PATER-NOSTER-ROW. MDCCLXXXIX. fol.

A very clearly engraved map showing towns, villages, hundreds (indicated by numbers), churches, parks, hills, meres, turnpike (with distances in miles) and secondary roads, three canals (Chester, Wilden Ferry and Bridgewater), rivers and brooks.

Top left centre, an elaborate star compass indicator. Bottom left, "References to the Hundreds" and the scale; right, the title.

The border is formed by a thick and a thin line with a double inner line marked off into degrees and minutes of latitude and longitude (London meridian, but repeating Bowen's error of 1751). The back is plain.

The name of the draughtsman, E. Noble, does not appear on the map of Cheshire.

It was reprinted in 1805 and 1806.

268. **Cary, John.** Cheshire. By J. Cary, Engraver. Scale of Statute Miles, 10 (= $\frac{3}{4}$ in.). London: Published Sep$^{r}$ 1, 1789 by J. Cary, Engraver, N$^{o}$ 188 Strand. $3\frac{5}{8} \times 4\frac{3}{4}$ ins.

In CARY'S TRAVELLER'S COMPANION, OR, A DELINEATION OF THE TURNPIKE ROADS OF ENGLAND AND WALES; SHEWING THE IMMEDIATE ROUT TO EVERY MARKET AND BOROUGH TOWN . . . LAID DOWN . . . ON A NEW SET OF COUNTY MAPS. TO WHICH IS ADDED, AN ALPHABETICAL LIST OF ALL THE MARKET TOWNS, WITH THE DAYS ON WHICH THEY ARE HELD. LONDON: PRINTED FOR JOHN CARY . . . STRAND. 1$^{st}$ JAN$^{y}$ 1790. 12mo.

A small clearly engraved map with the West at the top, showing towns, main roads, villages and parks adjoining the main roads, rivers and three canals (Chester, Grand Trunk and Bridgewater, but all unnamed). The mail-coach routes are coloured blue. The other turnpike roads are coloured buff.

At the top, in the middle, the outside border line is carried up $\frac{5}{16}$ of an inch to form an oblong panel, vertically shaded, containing the title. Resting on this panel, half of a star indicator of the points of the compass, with indications S., W., N. On the left of the panel, "By J. Cary"; on the right, "Engraver." Bottom left, the scale. A line across the bottom of the plate forms a panel which contains the distances from London to the principal towns in the county.

The border is formed by a thick and a thin line. Below the border, the imprint. The atlas was issued in two states, a thin paper edition with all the maps printed on one side of the paper only; the other on thick paper with all the maps except those of Worcester and Yorkshire, printed on both sides. In the latter style the map of Cheshire is printed in front of the map of Cornwall.

It was reprinted by the firm of Cary in 1792, 1806, 1810, 1812, 1814, 1817, 1819, 1821, 1824, 1826 and 1828, and by Cruchley in 1862.

269. **Harrison, J.** A Map of Cheshire, Engraved from an Actual Survey, with Improvements. English Statute Miles, 10 (= $2\frac{1}{2}$ ins.). Heywood Del. Sudlow Sculp. London, Engraved for J. Harrison, 115, Newgate Street, as the Act directs, 23$^{d}$ Nov$^{r}$ 1789. $17\frac{3}{4} \times 12\frac{1}{2}$ ins.

A somewhat bare-looking map, showing towns, villages, parks, hundreds (numbered), main and secondary roads, canals, rivers and meres.

Top left centre, the table of "Reference to the Hundreds" and on the right of this, a star compass indicator. Bottom left, the title in a panel; right, the scale.

268. CARY'S SMALL ROAD MAP OF 1789, SHOWING WEST AT THE TOP

(Facsimile)

The border is formed by a thick and a thin line with a double inner line marked off into degrees and minutes of latitude and longitude. Fine lines are drawn across the map at every five minutes of a degree of both latitude and longitude. Below the border, left, the draughtman's name; centre, the imprint; and right, the engraver's name. The back is plain.

It was reprinted in 1791 and 1792.

## 1790

270. **Aikin, John.** Cheshire. (Size of map, about 5 × 3¼ ins.)

IN ENGLAND DELINEATED; OR, A GEOGRAPHICAL DESCRIPTION OF EVERY COUNTY IN ENGLAND AND WALES . . . (BY JOHN AIKIN) SECOND EDITION . . . LONDON: PRINTED BY T. BENSLEY; FOR J. JOHNSON, ST. PAUL'S CHURCH-YARD. M,DCC,XC. 8VO.

A bare-looking outline map, without a border or any ornament whatever. It shows towns, canals and rivers. The names of the adjoining counties are given around the county boundary.

Bottom right, the title. There is no scale. The back is plain. It was reprinted in 1795, 1800, 1803 and 1809. Although this was the second edition of the work, it was the first to have maps.

## 1791

271. **Harrison, J.** A reprint of No. 269.

IN MAPS OF THE ENGLISH COUNTIES, WITH THE SUBDIVISIONS OF HUNDREDS, WAPONTAKES, LATHES, WARDS, DIVISIONS, &C. TO WHICH ARE ADDED TWO FOLIO PAGES OF LETTER-PRESS, TO FACE EACH MAP . . . LONDON: PRINTED FOR JOHN HARRISON, NO. 115, NEWGATE STREET. M,DCC,XCI. Large oblong folio.

The map is unchanged and still bears the date 1789.

272. **Baker, B.** Cheshire. Engraved by B. Baker Islington. Scale of Miles 10 (= 1⅜ ins.). 8⅜ × 6⅝ ins. (July, 1791.)

IN THE UNIVERSAL MAGAZINE OF KNOWLEDGE AND PLEASURE . . . VOL. LXXXIX. LONDON: PUBLISHED . . . BY W. BENT, AT THE KING'S ARMS, PATER-NOSTER ROW, MDCCXCI. 8VO.

This is the second series of county maps, issued in the *Universal Magazine* from 1791 to 1797. The earlier series was published in 1747–66 (Cheshire in 1748).

This is a close copy of Cary's map of 1787 and shows towns, a few villages, parks, one hill (between Frodsham and Whitley), main and secondary roads, meres, rivers and three canals (the Chester, Grand Trunk and the Duke of Bridgewater's).

Top left centre, the title in an oval panel, hatched vertically, and immediately below is the engraver's name and the scale below that.

The border is formed by a thick and a thin line with a double inner line marked off into degrees and minutes of latitude and longitude. The back is plain.

It was reprinted by Laurie and Whittle in 1806.

## 1792

273. **Cary, J.** A reprint of No. 268.

In CARY'S TRAVELLER'S COMPANION . . . 1st JANY 1791. 12mo.

The imprint now reads "London: Published Sepr 1, 1792 by J. Cary, Engraver, No 181 Strand." Additional turnpike roads are shown:—across Wirral from Grt Neston to Grt Bebbington, from No Mans Heath *via* "Torperley" to Sandywell Lane, "Namptwich" *via* Audlem towards Drayton, Congleton to Buxton, etc. There were also two editions of this issue of the atlas, printed on one side and on both sides of the paper respectively.

274. **Harrison, J.** A further reprint of No. 269.

In MAPS OF THE ENGLISH COUNTIES BY J. HARRISON . . . ENGRAVED AND PRINTED FOR JOHN HARRISON . . . 1792. fol.

The map of Cheshire is still unchanged.

## 1793

275. **Cary, J.** A reprint of No. 264.

In CARY'S NEW AND CORRECT ENGLISH ATLAS . . . PRINTED FOR JOHN CARY, ENGRAVER & MAP-SELLER, No. 181, NEAR NORFOLK STREET, STRAND . . . JANY 1st 1793. large 4to.

The imprint is altered to "London: Publish'd Jany 1st 1793 by J. Cary, Engraver & Map-seller Strand." The road from Warrington *via* Great Budworth to "Holms Chapel," formerly shown as a turnpike, is reduced in status. Turnpikes are now shown:—from Chester to Birkenhead, Wilmslow *via* Congleton to Lawton, and from Nantwich southwards through Audlem. The names Holt and Tarporley have been corrected from Hoult and Torperley respectively.

## 1794

276. **Bowen, E.** A further reprint of No. 203.

In THE LARGE ENGLISH ATLAS . . . (1794.) large fol.

The correct imprint for this edition of the map will probably be "London Printed for R. Wilkinson, 58, Cornhill, Laurie & Whittle, 53, Fleet Street, and Bowles & Carver, 69, St Paul's Church Yard." I have not yet seen it.

277. **Bowen, E.** A further reprint of No. 222.

In THE ENGLISH ATLAS; OR, A SET OF MAPS OF ALL THE COUNTIES IN ENGLAND AND WALES . . . LONDON, SOLD BY R. MARTIN, BOOKSELLER, NO. 47, GREAT QUEEN STREET, LINCOLN'S-INN FIELDS. (1794.) large fol.

The map of Cheshire is precisely the same as in the 1780 issue, even the date and imprint remain. A few of the other county maps have the names of Bowles & Carver, and Laurie & Whittle in the imprint, and these firms succeeded to the businesses of Carington Bowles and Robert Sayer respectively, in the year 1794.

278. **Burdett, P. P.** A reprint of No. 248.

"London. Published by W. Faden, Geogr to His Majesty, and H.R.H. the Prince of Wales. Charing Cross, June 1st 1794. 2nd Edition." has been added below the title. The following canals are now shown :— "Junction of the Dee and Mersey" and "Canal from Ashton to Huddersfield."

279. **Faden, William.** The County Palatine of Chester: reduced from the Large Survey, in four Sheets, by P. P. Burdett. Copied and Engraved by James Stuart, Chester. London, Published by W. Faden, Geogr to His Majesty and to H.R.H. the Prince of Wales, Charing Cross, Septr 1st 1794. Scale of Statute Miles, 12 (= $5\frac{5}{8}$ ins.). $26\frac{5}{8} \times 18\frac{7}{8}$ ins.

This appears to be a faithful copy of Burdett's large map of 1777 and shows the same features. The canals shown are :—Junction of Dee & Mersey, Chester, "Part of Wilden Ferry Canal" and the Bridgewater.

Top left, an elaborate star compass indicator aligned on the "Meridian of Chester"; centre, the scale. Bottom left, a table of "Explanation"; right, the title and imprint.

The border is formed by a thick and a thin line with a double inner line marked off into degrees and minutes of latitude and longitude. The latter repeats the error of Burdett.

280. **Stuart, James.** Map of the County Palatine of Chester. Delin. & Engr. by James Stuart. Chester, 1794. Scale of Miles, 12 (= $5\frac{5}{8}$ ins.). $26\frac{3}{4} \times 18\frac{3}{4}$ ins.

The map proper seems to be identical with the Faden's map of the preceding entry. Only the title and the wording on the scale are different. I do not know which version was the original.

281. **Stockdale, John.** Cheshire. British Statute Miles, 10 (= $1\frac{5}{8}$ ins.). Published October 13, 1794, by J. Stockdale Piccadilly. $9\frac{3}{4} \times 7\frac{1}{2}$ ins.

In DESCRIPTION OF THE COUNTRY FROM THIRTY TO FORTY MILES ROUND MANCHESTER . . . BY J. AIKIN, M.D. . . . LONDON: PRINTED FOR JOHN STOCKDALE (JUNE 4, 1795). 4to.

A rather crude looking map, showing towns, a few villages and parks, canals, rivers and roads. The main roads are the most prominent feature. Top left centre, the scale. Bottom left, a cross as compass indicator; right, the title. The border is formed by a thick line with a double inner line marked off into degrees and minutes of latitude and longitude. Below the border, the imprint. The back is plain.

## 1795

282. **Lodge, J.** A reprint of No. 265.

In ATLAS OF GREAT BRITAIN AND IRELAND. Oblong fol.

The map is unchanged, but the imprint and the engraver's name have been erased.

283. **Aikin, J.** A reprint of No. 270.

In ENGLAND DELINEATED . . . THIRD EDITION . . . PRINTED FOR J. JOHNSON, ST. PAUL'S CHURCH-YARD. M,DCC,XCV. 8vo.

The map is unchanged.

## 1796

284. **Bickham, G.** A reprint of No. 216.

In A CURIOUS ANTIQUE COLLECTION OF BIRD'S-EYE VIEWS OF THE SEVERAL COUNTIES IN ENGLAND & WALES . . . BY GEORGE BICKHAM, JUNIOR. LONDON: PUBLISHED BY ROBERT LAURIE AND JAMES WHITTLE, MAP, CHART, AND PRINT SELLERS, NO. 53, FLEET STREET, (SUCCESSORS TO THE LATE MR. ROBERT SAYER) 1796. 4to.

The view is the same as before, but the plate is reduced by about $\frac{1}{2}$ in. at the top and at the bottom, thus cutting off the title and dedication at the top and the note and imprint at the bottom. At the top, in the centre, is re-engraved "Cheshire," and in the right-hand corner "5."

## 1798

285. **Kitchin, T.** A further reprint of No. 206.

In THE ANTIQUITIES OF ENGLAND AND WALES . . . BY FRANCIS GROSE . . . AND SOLD BY H. D. SYMONDS, NO. 20, AND ALEX. HOGG, NO. 16, PATERNOSTER-ROW . . . MDCCXCVIII. fol.

The engraving of the title cartouche has been deepened, making more contrast in light and shade. The map seems otherwise unchanged.

## 1800

286. **Aikin, J.** A further reprint of No. 270.

In ENGLAND DELINEATED . . . FOURTH EDITION . . . PRINTED FOR J. JOHNSON . . . BY T. BENSLEY, BOLT COURT, FLEET STREET, 1800. 8vo.

The map is still unchanged.

## 1801

287. **Smith, Charles.** A New Map of the County Palatine of Chester Divided into Hundreds. London Printed for C. Smith N° 172 Strand. January 6th 1801. Scale, 9 Miles (= $2\frac{7}{8}$ ins.). 19 × $16\frac{3}{4}$ ins.

A nicely engraved map, coloured in hundreds, showing towns (with their distances from London), villages, churches and chapels, parks and gentlemen's seats, hundreds (numbered), the Forest of Delamere, hills, meres, channels, canals (including the Ellesmere as originally projected, southwards from Chester), roads (with the miles marked along the important turnpike roads) and rivers. The main roads are carried across the county boundary and their destinations given.

Top left centre, the title. Bottom, from left to right, the "Explanation," scale, a star compass indicator and a table of "Reference to the Hundreds."

The border is formed by a thick line between two fine ones with a double inner line marked off into degrees and minutes of latitude and longitude. Between the border lines, bottom right, "2° Long. West of Greenwich." This therefore seems to be the first map of the county claimed to be based on the meridian of Greenwich. It is, however, just as inaccurate as was Burdett's work based on the London meridian.

It was reprinted in 1804 (when this series of county maps was also collected to form *Smith's New English Atlas*), 1808, 1818, 1821, 1827, 1834, 1841, 1848 and 1864.

288. **Neele.** Cheshire. British Miles, 10 (= $1\frac{3}{8}$ ins.). Neele sc 352 Strand. London, Pub^d as the Act directs, July 11th 1801, by J. Wilkes. $7\frac{1}{16}$ × $8\frac{7}{8}$ ins.

A clearly engraved map, with the east at the top, showing towns (with distances from London), villages, parks, main and secondary roads, canals and rivers.

Top right, a star compass indicator. Bottom right, the scale. The

border is formed by a thick and a thin line with a double inner line marked off into degrees and minutes of latitude and longitude (London meridian). Below the border, centre, the title with the imprint below; right, the engraver's name. It was reprinted in 1810.

289. **Cary, John.** A New Map of Cheshire, Divided into Hundreds; exhibiting Its Roads, Rivers, Parks, &c. By John Cary Engraver. 1801. Scale, 12 Miles (= $3\frac{3}{4}$ ins.). London: Printed for J. Cary, Engraver & Map-seller, N° 181 Strand Sep^r 28. 1801. $20\frac{1}{4} \times 18$ ins.

A beautifully engraved map, coloured in hundreds. It is prepared in the same style and bears a great resemblance to C. Smith's map of January 1801. It would hardly be expected that a master of his profession, such as Cary was, would imitate another man's work; but there is a remarkable resemblance between the maps of this series and those in *Smith's New English Atlas*. It shows towns, villages, hundreds, the Forest of Delamere (very prominently), parks, hills, meres, canals (the Ellesmere, Chester, Grand Trunk, Bridgewater and Peak Forest), rivers, and main and secondary roads.

Top centre, a star surmounted by a fleur-de-lis as compass indicator. Bottom left, the scale in a hatched lozenge; right, an oval plaque, shaded round the bottom edge, containing the title.

The border is formed by a thick line between two fine ones with a double inner line marked off into degrees and minutes of latitude and longitude. The meridian for the longitude is not stated, but C. Smith's inaccurate map, issued earlier in the same year, appears to have been copied. Below the bottom border, the imprint. The back is plain.

It was reprinted by the firm of Cary in 1807, 1809, 1811, 1818, 1823, 1828 and 1833, and by Cruchley and others in 1855, 1869, 1879, 1883, 1885 and probably a number of other dates.

## 1802–10

290. **Cooke, G. A.** Cheshire. Scale of Statute Miles, 10 (= $\frac{3}{4}$ in.). $3\frac{7}{8} \times 4\frac{1}{2}$ ins.

In TOPOGRAPHICAL AND STATISTICAL DESCRIPTION OF THE COUNTY OF CHESTER . . . GEORGE ALEXANDER COOKE . . . LONDON: PRINTED FOR C. COOKE, No. 17, PATERNOSTER ROW, BY BRIMMER AND CO. WATER LANE, FLEET STREET, etc. 12mo.

A neat little map, with the West at the top and issued in two states, coloured and uncoloured. It shows towns (with their distances from London), hundreds, parks, three canals (the Chester, Grand Trunk and Bridgewater but all unnamed), rivers and main roads.

The border is formed by two lines with a double inner line marked off into degrees and minutes of latitude and longitude. The latter is based on Greenwich with the usual inaccuracy of the period. The outside border lines, in the centre at the top, are slightly raised to accom-

modate a hatched panel containing the title. Below the border is a note referring to the coloured edition. The back is plain. Left, top, a circular compass indicator; bottom, a list of the hundreds and the scale.

The work forms the second half of Vol. XIX (the description of Staffordshire being the first half) of Cooke's *Modern British Traveller; or, Tourist's Pocket Directory*, published in 47 parts (25 volumes) between 1802 (?) and 1810 (?) The map was reprinted about 1816, 1818, 1824 and in 1830.

## 1803

291. **Aikin, J.** A further reprint of No. 270.

In ENGLAND DELINEATED . . . FIFTH EDITION . . . 1803. 8vo.

The map is still unchanged.

292. **Butters, R.** Cheshire. Scale, 15 Miles (= $\frac{13}{16}$ in.). $3\frac{1}{4} \times 4\frac{5}{8}$ ins.

In AN ATLAS OF ENGLAND . . . LONDON: PRINTED AND SOLD BY R. BUTTERS, No. 22, FETTER LANE, FLEET STREET. (1803.) 12mo.

An outline map with the East at the top, showing towns, parks, rivers, canals and main roads. A peculiarity of the maps of this work is that some were drawn upside down, many with the North at the right or the left and hardly any with the North at the top.

Top right, the scale. The border is formed by two lines. Below the border, the title. The back is plain. It was reprinted in 1804.

293. **Luffman, J.** Cheshire. Scale of 10 miles (= $\frac{5}{16}$ in.). Sold by J. Luffman, 28, Little Bell Alley, Coleman Str^t London. (Page No.) 5. $1\frac{11}{16}$ ins. in diameter.

In A NEW POCKET ATLAS AND GEOGRAPHY OF ENGLAND AND WALES, ILLUSTRATED WITH FIFTY-FIVE COPPER PLATES. SHEWING ALL THE GREAT POST ROADS WITH THE TOWNS & VILLAGES SITUATED THEREON . . . BY JOHN LUFFMAN, GEOG^r LONDON. ENGRAVED, PRINTED & PUBLISHED BY J. LUFFMAN, No. 28, LITTLE BELL ALLEY, COLEMAN STREET, 1803. 12mo.

A small circular map showing towns and principal roads. It occupies the upper part of a 12mo page, with 10 lines of descriptive letterpress printed below.

The circular border is formed by a thick line between two thin ones and a similar inner border with a space of $\frac{3}{16}$ in. between the two. In this space, at the top, the title; at the bottom, the scale; at the left, "Sends 4 Members to Parl^mt." and at the right, "Chester Co. Town 132 miles from London." Below the border, the imprint. The page number in this edition is centrally placed about $\frac{3}{8}$ in. above the border.

It was reprinted in 1803 and 1806.

# CHESHIRE

292. BUTTERS' MAP OF 1803, SHOWING EAST AT THE TOP

(Facsimile)

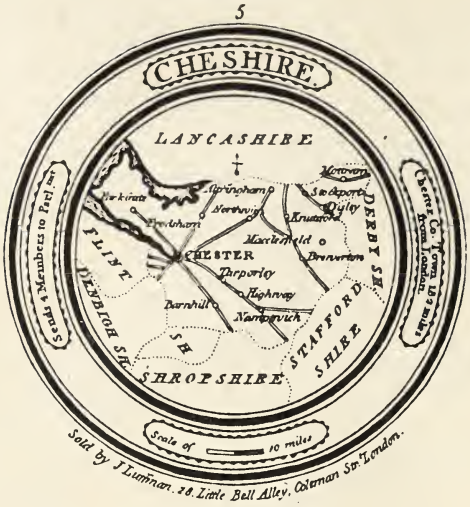


294. LUFFMAN'S MAP, 1803
SECOND EDITION, SHOWING THE ADJACENT PAGE NUMBER

(Facsimile)

294. **Luffman, J.** Another state of No. 293.

In A NEW POCKET ATLAS . . . 1803.

The pagination numeral is now less than $\frac{1}{16}$ in. above the outer circle of the border.

## 1804

295. **Cary, J.** A further reprint of No. 264.

In CARY'S NEW AND CORRECT ENGLISH ATLAS . . . 1793. lar. 4to.

I have a copy of the above atlas in which the title-page and maps are still dated 1793, but it is printed on paper watermarked with the dates 1801, 1802 and 1804.

296. **Smith, C.** A reprint of No. 287.

In SMITH'S NEW ENGLISH ATLAS. BEING A COMPLETE SET OF COUNTY MAPS, DIVIDED INTO HUNDREDS, ON WHICH ARE DELINEATED ALL THE DIRECT AND CROSS ROADS . . . ACCOMPANIED BY AN INDEX VILLARIS . . . LONDON: PRINTED FOR C. SMITH. MAPSELLER, NO. 172 (CORNER OF SURREY STREET), STRAND, 1804. Atlas fol.

The map is unchanged from the issue of 1801.

297. **Smith, C.** Another reprint of No. 287.

In SMITH'S NEW ENGLISH ATLAS . . . 1804. atlas fol.

The date on the map has been altered to 1804 and "Jones & Smith sc." added just below the compass indicator.

298. **Butters, R.** A reprint of No. 292.

In THE PICTURE OF ENGLAND ILLUSTRATED WITH CORRECT COLOUR'D MAPS OF THE SEVERAL COUNTIES . . . BY WILLIAM GREEN, A. B. . . . VOL. I . . . LONDON: PRINTED FOR I. HATCHARD, BOOKSELLER TO HIS MAJESTY, PICCADILLY. 1804. 8vo.

The map is the same as before.

## 1805

299. **Cary, J.** A reprint of No. 267.

In NEW BRITISH ATLAS, BEING A COMPLETE SET OF COUNTY MAPS, ON WHICH ARE DELINEATED ALL THE ROADS, CITIES, TOWNS, VILLAGES, RIVERS & CANALS . . . LONDON PRINTED FOR JOHN STOCKDALE, PICCADILLY, 1805. folio and atlas folio.

"Published by John Stockdale, Piccadilly, 26th March 1805," has been added immediately below the title. The map has been revised. Many of the secondary roads of the previous issue have been made more prominent, such as :—Warrington *via* Frodsham to Chester, Chester to Birkenhead, Chester to Great Neston, Wilmslow to Congleton, etc. The Ellesmere (unnamed) and the Peak Forest Canals have been added to the map.

300. **Cole, G.** Cheshire. Scale, 9 Miles (= $1\frac{1}{4}$ ins.). Engraved by W. Macslay from a Drawing by G. Cole to accompany the Beauties of England and Wales. London: Published for the Proprietors by Vernor and Hood Poultry Feby 1st 1805. $8\frac{1}{4} \times 6\frac{3}{8}$ ins.

It shows towns, villages, hundreds (indicated by numbers), parks, hills, sands, Roman roads and stations, main and secondary roads (with distances from town to town by the turnpikes), rivers and canals.

Top left centre, a star compass indicator. Bottom left, a list of the hundreds and the scale; right, the "Explanation."

The border is formed by a thick line between two thin ones with a double inner line marked off into degrees and minutes of latitude and longitude. The latter is based on Greenwich, but with the usual inaccuracy of this period. The outer border lines at the top are slightly raised to accommodate a hatched panel with the title. Outside the border at the bottom, left, the names of the engraver and the draughtsman; centre, the imprint; and right, the reference to the *Beauties of England and Wales*. Between the bottom border lines is "Drawn and Engraved under the direction of J. Britton. The back is plain.

It was reprinted in 1810, 1816 (twice), 1818, 1820, 1835, 1841, 1842 and 1858.

301. **Luffman, John.** Cheshire. By John Luffman, Geog[r]. Published June 1, 1805, by Luffman, Little Bell Alley, Coleman Street, London.

In (?).

Chubb reported having seen a map of Essex with a title and imprint, similar to the above and bearing the number "12," evidently from an atlas of the English counties, published by Luffman about 1805.

## 1806

302. **Cary, J.** A further reprint of No. 267.

In BRITANNIA: OR, A CHOROGRAPHICAL DESCRIPTION . . . OF ENGLAND . . . BY W. CAMDEN. TRANSLATED BY RICHARD GOUGH. THE SECOND EDITION . . . PRINTED FOR J. STOCKDALE, PICCADILLY; BY J. NICHOLS AND SON, RED LION PASSAGE, FLEET STREET, 1806. fol.

The map is precisely the same as in the 1805 issue (No. 299).

303. **Cary, J.** A further reprint of No. 268.

In CARY'S TRAVELLER'S COMPANION . . . 1806. 12mo.

The maps of this edition are printed from entirely new engraved plates, which, however, closely follow the maps of the previous editions of the atlas. The canals are now lettered and include the Ellesmere Canal. A list of the four canals appears on the right. The mail-coach routes (coloured blue) include those from Warrington *via* Frodsham to Chester and Chester to Great Neston. A new turnpike appears from Stockport towards Glossop and Hayfield, though both are unnamed. The names Nantwich and Tarporley are now spelt correctly. The wording on the scale is reduced to "Statute Miles." The imprint, below the bottom border, reads "London Published July 1 1806 by J. Cary Engraver N° 181 Strand."

304. **Baker, B.** A reprint of No. 272.

In LAURIE AND WHITTLE'S NEW AND IMPROVED ENGLISH ATLAS, DIVIDED INTO COUNTIES . . . LONDON: PRINTED AND PUBLISHED BY ROBERT LAURIE AND JAMES WHITTLE, NO. 53, FLEET STREET. 1807. oblong 4to.

A number of additions have been made to the plate. A star compass indicator appears as a background to the title panel. The canals now include the "Ellesmere" (as originally planned), Huddersfield, and Peak Forest. A turnpike road is shown from Congleton to Buxton. Additional place-names appear, such as Woodside, Birkenhead Priory,

Willaston, Poole, etc. Below the bottom border is " Published, October 13th 1806, by Laurie & Whittle, No 53 Fleet Street London."

304*a*. **Baker, B.** A further reprint of No. 272.

In LAURIE AND WHITTLE'S NEW AND IMPROVED ENGLISH ATLAS . . . 1807. obl. 4to.

New turnpike roads are shown, from Chester to Middlewich, and by a more direct route from Warrington *via* Tarporley to Whitchurch. I should think these additions were made about 1820 but the dates in the imprints of the map and the atlas remain unchanged at 1806 and 1807 respectively.

305. **Luffman, J.** A further reprint of No. 293.

In A NEW POCKET ATLAS . . . BY JOHN LUFFMAN . . . LONDON, PRINTED FOR LACKINGTON, ALLEN AND CO., TEMPLE OF THE MUSES, FINSBURY SQUARE, 1806. 12mo.

The map is similar to that in the second issue of 1803.

## 1807

306. **Cary, J.** A reprint of No. 289.

In CARY'S NEW ENGLISH ATLAS ; BEING A COMPLETE SET OF COUNTY MAPS, FROM ACTUAL SURVEYS . . . 1807. large fol.

Messrs. Francis Edwards Ltd. had a copy of this edition of the atlas in 1938. I did not see it.

307. **Neele.** Cheshire. Miles, 9 (= $1\frac{7}{8}$ ins.). London Published September 14 1807 by Cadell & Davies Strand. Neele sc. Strand. $13\frac{1}{2} \times 8\frac{7}{8}$ ins.

In MAGNA BRITANNIA BEING A CONCISE TOPOGRAPHICAL ACCOUNT OF THE SEVERAL COUNTIES OF GREAT BRITAIN. BY THE REV. DANIEL LYSONS . . . AND SAMUEL LYSONS . . . VOL. II. PART I . . . LONDON : PRINTED FOR T. CADELL AND W. DAVIES, IN THE STRAND. 1808. 4to.

A finely engraved map showing towns, villages, parks, hundreds, the Forest of Delamere, meres, canals, rivers and main and secondary roads. Bottom left, the title ; right, a cross as compass indicator and the scale below.

The border is formed by a thick and thin line with a double inner line marked off into degrees and minutes of latitude and longitude (Greenwich meridian). Above the top border, right, " Vol. II. p. 297." Below the bottom border, centre, the imprint ; right, the engraver's name. The back is plain.

## 1808

308. **Smith, C.** A further reprint of No. 287.

In SMITH'S NEW ENGLISH ATLAS . . . 1804. 2nd EDITION, CORRECTED TO 1808. Atlas fol.

Below the imprint, with its date as in the previous issue, is added "2nd Edition Corrected to 1808." The mail-coach roads are shown rather darker coloured than the other turnpike roads.

309. **Cooper.** Cheshire in which every Parish and Place is laid down containing upwards of 40 Houses. British Miles, 10 (= $\frac{15}{16}$ in.). Cooper delt et Sculp. Published Jany 1, 1808, by R. Phillips, Bridge Street, Blackfriars, London. 7 × 4 ins.

In A TOPOGRAPHICAL DICTIONARY OF THE UNITED KINGDOM . . . ACCOMPANIED BY FORTY-SEVEN MAPS, DRAWN PURPOSELY FOR THIS WORK, ON AN ORIGINAL PLAN. BY BENJAMIN PITTS CAPPER, ESQ. LONDON: PRINTED FOR RICHARD PHILLIPS, BRIDGE-STREET, BLACKFRIARS . . . 1808. J. G. BARNARD, PRINTER, SNOW-HILL. 8vo.

A clearly engraved map with the sea hatched in black. It shows towns, principal villages, hundreds (indicated by numbers and, in this edition, often coloured), canals, rivers and main roads.

Top right, a list of the hundreds followed by :—"Cities 1, Market Towns 12, Parishes 86, Inhabited Houses 34,482, Inhabitants 191,751, Square Acres 676,000, Arable 200,000, Pasture 450,000, Sends 4 Members to Parliament." Bottom left, a cross with a fleur-de-lis at the northern point; right, the title with the scale below. The back is plain.

The border is formed by a thick and a thin line. Outside the border, top right, "Plate V."; bottom centre, the imprint; right, the engraver's name.

It was reprinted in 1808, 1813, 1824, 1826 and 1829.

310. **Cooper.** A reprint of No. 309.

In A TOPOGRAPHICAL DICTIONARY OF THE UNITED KINGDOM . . .

The engraver's name has been removed from the map, which is otherwise unchanged.

311. **Neele.** Cheshire. Scale, 10 Miles (= $1\frac{7}{8}$ ins.). Neele sculp. Strand. 11 × $9\frac{1}{8}$ ins.

312. Map of the Minerals in Cheshire. (No scale) Neele sc. Strand. $9\frac{1}{4}$ × $6\frac{1}{8}$ ins.

In GENERAL VIEW OF THE AGRICULTURE OF CHESHIRE . . . BY HENRY HOLLAND . . . LONDON: PRINTED FOR RICHARD PHILLIPS, BRIDGE-STREET . . . T. GILLET, PRINTER, CROWN-COURT. 1808. 8vo.

Two outline maps, the larger being coloured to show the kind of soil and shows towns, a few villages, main roads, canals, rivers and hills. Top left, the title in an oval. Bottom left, a star compass indicator; right, a table of "Reference" to the colours, and the scale. The border is formed by a thick and a thin line with a double inner line marked off into degrees and minutes of latitude and longitude.

The smaller map shows rivers, hills, and the place-names where minerals are of importance. These latter are mostly to the east of the River Weaver. Bottom right, the title in an oval panel. The border is formed by two lines. Below the border, on the right, the engraver's name.

## 1809

313. **Cary, J.** A further reprint of No. 264.

In CARY'S NEW AND CORRECT ENGLISH ATLAS . . . JULY 1st 1809. large 4to.

The maps in this edition have been printed from new engraved plates and bear the imprint "London: Published July 1 1809 by J. Cary, Engraver & Map-seller No 181, Strand." This edition may also be identified by the impression of the plate, which extends ½ in. beyond the border of the map, instead of ¼ in. in earlier issues. The longitude is still supposedly based on the meridian of London.

The following canals are now shown:—Ellesmere, Mersey and Irwell (unnamed), and the "Peak For(est) Ca(nal)." Wilden Ferry Canal has become the Grand Trunk Canal. Manchester is marked and the main roads through Altrincham, Cheadle and Stockport terminate there. New turnpikes are included:—from Holt to Barnhill, Kelsall to Middlewich, and from Tarporley to "Lit Leigh." Mail-coach routes are coloured blue, to distinguish them from the ordinary turnpikes, coloured buff.

314. **Aikin, J.** A further reprint of No. 270.

In ENGLAND DELINEATED . . . SIXTH EDITION . . . 1809. 8vo.

315. **Cary, J.** A reprint of No. 289.

In CARY'S NEW ENGLISH ATLAS; BEING A COMPLETE SET OF COUNTY MAPS, FROM ACTUAL SURVEYS . . . ON WHICH ARE PARTICULARLY DELINEATED THOSE ROADS WHICH WERE MEASURED BY ORDER OF . . . THE POSTMASTER-GENERAL, BY JOHN CARY . . . TO WHICH IS ADDED A COPIOUS INDEX . . . LONDON: PRINTED FOR J. CARY . . . NO. 181, NEAR NORFOK STREET, STRAND. 1809. large fol.

The map of Cheshire is still dated 1801.

## 1810

316. **Cary, J.** A further reprint of No. 268.

In CARY'S TRAVELLER'S COMPANION . . . 1810. 12mo.

Exactly as the edition of 1806 (No. 303), but with the date in the imprint altered to May 1. 1810.

317. **Neele.** A reprint of No. 288.

In ENCYCLOPÆDIA LONDINENSIS . . . BY JOHN WILKES . . . VOLUME IV. LONDON: PRINTED FOR THE PROPRIETORS, BY J. ADLARD, DUKE-STREET, WEST SMITHFIELD; SOLD AT THE ENCYCLOPÆDIA OFFICE, AVE-MARIA-LANE, ST. PAUL'S; BY J. WHITE, FLEET-STREET; AND CHAMPANTE AND WHITROW, JEWRY-STREET, ALDGATE. 1810. 4to.

The map still bears the date 1801.

318. **Cole, G.** A reprint of No. 300.

In THE BRITISH ATLAS; COMPRISING A COMPLETE SET OF COUNTY MAPS, OF ENGLAND AND WALES . . . AND PLANS OF CITIES AND PRINCIPAL TOWNS. LONDON: PRINTED FOR VERNOR, HOOD, AND SHARPE; LONGMAN, HURST, REES, AND ORME; J. HARRIS; J. CUTHELL; J. CUNDEE; W. FADEN; J. AND A. ARCH; CROSBY AND CO.; J. RICHARDSON; AND J. M. RICHARDSON. 1810. 4to and large 4to.

The map in the 4to edition of the atlas has the hundreds coloured in outline, and in the large paper edition is fully coloured. It is otherwise unchanged.

319. **Miller, R.** Cheshire. Scale of Miles, 12 (= $\frac{5}{8}$ in.). London Published by Robert Miller, 24, Old Fish Street. $3\frac{7}{8} \times 2\frac{3}{8}$ ins.

In MILLER'S. NEW MINIATURE ATLAS, CONTAINING A COMPLETE SET OF COUNTY MAPS, IN WHICH ARE CAREFULLY DELINEATED ALL THE PRINCIPAL DIRECT & CROSS ROADS, CITIES, TOWNS, VILLAGES, PARKS, SEATS, RIVERS & NAVIGABLE CANALS . . . LONDON: PUBLISHED BY R. MILLER, 24, OLD FISH STREET, ST. PAULS. 16mo.

A tiny but clearly engraved map showing towns, very few villages, parks, the Forest of Delamere, rivers, canals (the Chester, Grand Trunk and Bridgewater) and main roads.

Bottom left, the scale; right, the title in a hatched lozenge. The border is formed by a thick line between two fine ones with a double inner line marked off into degrees and minutes of latitude and longitude (London meridian). Above the border, right, "26." Below the border, centre, the imprint. The back is plain.

It was reprinted in 1820, 1825 and 1845.

320. **Wallis, J.** Cheshire. Scale of Miles, 12 (= $\frac{7}{8}$ in.). London, Publish'd by J. Wallis, Engraver, 77, Berwick Str. Soho. $3\frac{3}{8} \times 4\frac{3}{8}$ ins.

In WALLIS'S NEW POCKET EDITION OF THE ENGLISH COUNTIES OR TRAVELLER'S COMPANION IN WHICH ARE CAREFULLY LAID DOWN ALL THE DIRECT & CROSS ROADS, CITIES, TOWNES, VILLAGES, PARKS, SEATS, AND RIVERS, WITH A GENERAL MAP OF ENGLAND I (*sic !*) WALES. LONDON PUBLISHED BY J. WALLIS, ENGRAVER, BERWICK ST. SOHO, AND SOLD BY DAVIES & ELDRIDGE EXETER. (1810.) 12mo.

A small coloured map with the West at the top, giving special prominence to the mail-coach and other turnpike roads and also showing towns (with distances from London), principal villages, hills, parks, canals (as shown in *Cary's Traveller's Companion* of 1789) and rivers.

Upper right, a star compass indicator. Bottom left, the scale. The border is formed by a thick and a thin line with a double inner line marked off into degrees and minutes of latitude and longitude (Greenwich meridian). The outer lines at the top are carried up about $\frac{1}{4}$ in. in order to accommodate the title, which is in a vertically hatched lozenge. At the bottom the same lines are $\frac{3}{8}$ in. below the inner border, thus forming a panel for the "Explanation." Below the border, the imprint. The back is plain.

It was reprinted in 1814 and by Lewis (somewhat altered) in 1819, 1835 and 1836.

## 1811

321. **Cary, J.** A further reprint of No. 289.

In CARY'S NEW ENGLISH ATLAS . . . BY JOHN CARY . . . NO. 181, NEAR NORFOLK STREET, STRAND. 1811. large fol.

The date in the title oval is altered to 1811 and in the imprint to "Apr. 28. 1811." The Mersey and Irwell Canal has been added to the map but is not named.

## 1812

322. **Cary, J.** A further reprint of No. 264.

In CARY'S NEW AND CORRECT ENGLISH ATLAS . . . 1812. la. 4to.

The date in the imprint is altered to 1812.

323. **Cary, J.** A further reprint of No. 268.

In CARY'S TRAVELLER'S COMPANION . . . 1812. 12mo.

The date in the imprint is now May 1. 1812.

324. **Wallis, J.** Cheshire. Engrav'd by J. Wallis. Scale of Miles, 12 (= $1\frac{5}{8}$ ins.). London, Publish'd by S. A. Oddy, 1812. $9\frac{7}{8} \times 6\frac{3}{8}$ ins.

In A NEW AND IMPROVED COUNTY ATLAS. WALLIS'S NEW BRITISH ATLAS CONTAINING A COMPLETE SET OF COUNTY MAPS . . . LONDON: PUBLISHED BY J. WALLIS, 1812. fol.

This and the following atlas form a curious combination, being really the same work but with different title-pages and publisher's names. Possibly one was intended to be more elaborate by having the hills shaded on the maps, but actually they vary quite indiscriminately in different copies of the work. The maps appear to be copied from those of G. Cole in the *British Atlas* of 1810, but are rather crudely drawn.

It shows towns with distances from London, villages, hundreds (indicated by numbers, and coloured), parks, hills, canals, rivers, mail-coach roads, turnpikes and other roads.

Top centre, the scale. Right centre, the list of the hundreds. Bottom left, the "Explanation"; right, the title in a hatched lozenge crossing a star compass indicator, with the engraver's name just below. The border is formed by a thick line between two thin ones with a double inner line marked off into degrees and minutes of latitude and longitude (Greenwich meridian). The back is plain.

It was reprinted in 1812, 1814 and 1819.

325. **Wallis, J.** A reprint of No. 324.

In WALLIS'S NEW BRITISH ATLAS . . . PUBLISHED BY S. A. ODDY, 1812. fol.

See preceding entry.

## 1813

326. **Cooper.** A further reprint of No. 309.

In A TOPOGRAPHICAL DICTIONARY OF THE UNITED KINGDOM . . . BY BENJAMIN PITTS CAPPER . . . PRINTED FOR LONGMAN, HURST, REES, ORME, AND BROWN, PATERNOSTER ROW. 1813. 8vo.

The map is unchanged from the second state of 1808 (No. 310).

327. **Rowe, Robert.** A New Map of the County Palatine of Chester Divided into Hundreds. By R. Rowe. London: Printed for R. Rowe, N° 19, Bedford Street, Bedford Row. Jan^y 1^st 1813. Scale, 10 Miles (= $2\frac{5}{8}$ ins.). $15\frac{1}{2} \times 12\frac{5}{8}$ ins.

In THE ENGLISH ATLAS; BEING A NEW AND COMPLETE SET OF COUNTY MAPS . . . BY ROBERT ROWE, GEOGRAPHER. LONDON: PRINTED FOR R. ROWE, 19, BEDFORD STREET, BEDFORD ROW, 1816. PRINTED BY JOYCE GOLD, 103, SHOE-LANE, FLEET-STREET. atlas fol.

A clear map closely following Smith's or Cary's larger maps of 1801, coloured in hundreds which are numbered, and also showing towns (with their distances from London), villages, churches, parks, turnpike (with each mile numbered and the mail-coach routes coloured buff) and by-roads, hills, meres, rivers and canals.

Top left centre, the title in an oval panel with the imprint in the border; right centre, a star compass indicator. Bottom left, the "Reference to the Hundreds"; right, the "Explanation" with the scale below. The border is formed by a thick line between two fine lines with a double inner line marked off into degrees and minutes of latitude and longitude (Greenwich meridian). The back is plain.

It was reprinted, by Teesdale in 1829, 1830, 1831, 1832, 1833, 1835 and 1842, and by Collins in 1848, 1852 and doubtless other dates.

The only copy of this atlas known to me is in the possession of Mr. Hugh Todhunter, Broadway, Worcestershire, who very kindly allowed me to inspect it.

## 1814

328. **Cary, J.** A further reprint of No. 268.

In CARY'S TRAVELLER'S COMPANION . . . 1814. 12mo.

The date in the imprint is now May 1, 1814.

329. **Wallis, K.** A reprint of No. 320.

In WALLIS'S NEW POCKET EDITION OF THE ENGLISH COUNTIES OR TRAVELLER'S COMPANION . . . LONDON . . . J. WALLIS . . . DAVIES & ELDRIDGE, EXETER. (1814.) 12mo.

The map shows considerable wear of the engraved plate and is now numbered "7" at the top on the right.

330. **Wallis, J.** A further reprint of No. 324.

Above the top border "Second Edition with Considerable Improvements & Additions, by G. Hebert, Geographer" has been added, and the imprint below the map now reads "London, Published by J. Wallis 1814."

## 1816

331. **Cooke, G. A.** A reprint of No. 290.

In TOPOGRAPHY OF GREAT BRITAIN, OR, BRITISH TRAVELLER'S POCKET DIRECTORY . . . BY G. A. COOKE, ESQ. VOL. XIX. CONTAINING STAFFORDSHIRE AND CHESHIRE. LONDON: PRINTED, BY ASSIGNMENT FROM THE EXECUTORS OF THE LATE C. COOKE, FOR SHERWOOD, NEELY AND JONES, PATERNOSTER-ROW . . . 12mo.

Second title :—TOPOGRAPHICAL AND STATISTICAL DESCRIPTION OF THE COUNTY OF CHESTER . . . GEORGE ALEXANDER COOKE . . .

The map is unchanged. The work is undated, but the title-page is occasionally printed on paper watermarked with the date 1816.

332. **Cole, G.** A further reprint of No. 300.

In ENGLISH TOPOGRAPHY : OR, A SERIES OF HISTORICAL AND STATISTICAL DESCRIPTIONS OF THE SEVERAL COUNTIES OF ENGLAND AND WALES. ACCOMPANIED BY A MAP OF EACH COUNTY . . . (BY J. NIGHTINGALE). LONDON : PRINTED FOR BALDWIN, CRADOCK, AND JOY, PATERNOSTER ROW. 1816. 4to.

The map is unchanged, and the imprint still refers to the *Beauties of England and Wales.*

333. **Cole, G.** A further reprint of No. 300.

In ENGLISH TOPOGRAPHY . . . (BY J. NIGHTINGALE) . . . 1816.

The imprint and references to the origin of the map have been removed, and a plate number " 7 " has been added, top right.

## 1817

334. **Cary, J.** A further reprint of No. 268.

In CARY'S TRAVELLER'S COMPANION . . . 1817. 12mo.

The date in the imprint has been altered to Jan. 1, 1817.

## 1817–23

335. **Hanshall, J. H.** Cheshire. Scale of Miles, 10 (= $1\frac{3}{8}$ ins.). $9\frac{1}{4} \times 6\frac{1}{4}$ ins.

In THE HISTORY OF THE COUNTY PALATINE OF CHESTER. BY J. H. HANSHALL. CHESTER, PRINTED BY JOHN FLETCHER & SOLD BY THE AUTHOR & ALL BOOKSELLERS 1817 (–1823.) 4to.

A very finely engraved map showing towns, a few villages, parks, hundreds (numbered), roads (mail-coach, turnpike and secondary), rivers and canals.

Top left, the scale and a table of " Explanation." Upper right, a star compass indicator and a list of hundreds. Bottom left, the title in an ornamental panel ; right, an inset plan of Delamere Forest. The border is formed by a thick line with a double inner line marked off into degrees and minutes of latitude and longitude (Greenwich meridian). The title-page of the work was engraved by Pigot, of Manchester. I think the map would also be by the same engraver. The work was

issued in parts, from 1817 to 1823. The map was in Part 16, issued in 1820.

## 1818

336. **Burdett, P. P.** A further reprint of No. 248.

The date in the imprint is altered to "Sep$^{r}$ 1$^{st}$ 1818" but the map is still described as "2$^{nd}$ Edition." The canals now include the "Peak Forest Canal" and the Ellesmere (unnamed) Canal, from Barbridge into Shropshire.

337. **Cary, J.** A further reprint of No. 264.

In CARY'S NEW AND CORRECT ENGLISH ATLAS . . . 1818. 4to.

The date has been removed from the map and the imprint closed up.

338. **Smith, C.** A further reprint of No. 287.

In SMITH'S NEW ENGLISH ATLAS . . . 1818. large fol.

The map is still dated January 6 1804, but with the addition below of "3$^{rd}$ Edition, Corrected to 1818." The place-names "Manchester," "Chapel en le Frith," "Buxton" and "Leek" have been added.

339. **Cary, J.** A further reprint of No. 289.

In CARY'S NEW ENGLISH ATLAS . . . CORRECTED & WITH ADDITIONS TO THE YEAR 1818. large fol.

The map is now dated 1818 in the title oval and "Jan$^{y}$ 1$^{st}$ 1818" in the imprint. The never-made section of the Ellesmere Canal, to the south of Chester, has been erased from the map, and the section from Wardle Green to Whitchurch has been added.

340. **Cooke, G. A.** A further reprint of No. 290.

In TOPOGRAPHICAL AND STATISTICAL DESCRIPTION OF THE COUNTY OF CHESTER . . . BY GEORGE ALEXANDER COOKE . . . 12 mo.

The map is still unchanged, but the title-page may be printed on paper watermarked with the date 1818.

341. **Cole, G.** A further reprint of No. 300.

In ENGLISH TOPOGRAPHY . . . (BY J. NIGHTINGALE) . . . (1818.)

The preface of the work is still dated 1816, and the map is unchanged from that in the second issue of 1816 (No. 333).

342. **Dix, Thomas.** A New Map of the County Palatine of Chester, Divided into Hundreds, by M$^{r}$ Tho$^{s}$ Dix. Scale of Miles, 8 (= 2 ins.).

London, Published June 12, 1818, by W. Darton junr 58 Holborn Hill. $16\frac{1}{2} \times 13$ ins.

It is coloured in hundreds and shows towns (with distances from London), villages, churches, parks, hills, meres, rivers, canals and roads (with miles marked along the turnpikes).

Top left centre, the "Explanation"; right centre, a statistical note. Bottom left, the title in a circle with the "Reference to the Hundreds" above and the scale to the right. Lower right, downwards, a star compass indicator, a list of market towns and their market days, and a view of "Chester Bridge; St John's Church; and the City Mills."

The border is formed by a thick and a thin line with a double inner line marked off into degrees and minutes of latitude and longitude (Greenwich meridian). Below the border, the imprint. The back is plain.

It was reprinted in 1822, 1830, and with a new title, etc., in 1833 and 1848.

343. **Langley & Belch.** Langley's new Map of Cheshire. Scale of Miles, 10 (= $1\frac{3}{8}$ ins.). Printed and Published by Langley & Belch, No 173, High Street, Borough, London, Jany 1st 1818. $9\frac{1}{2} \times 6\frac{1}{4}$ ins.

In LANGLEY'S NEW COUNTY ATLAS OF ENGLAND AND WALES, EMBELLISHED WITH A BEAUTIFUL VIGNETTE TO EACH MAP EXHIBITING ALL THE MAIL COACH, TURNPIKE & PRINCIPAL CROSS ROADS, WITH THE CITIES, TOWNS, VILLAGES, PARKS, RIVERS, & NAVIGABLE CANALS, PECULIAR TO EACH COUNTY . . . LONDON: PUBLISHED BY LANGLEY & BELCH, 173, HIGH STREET, BOROUGH. (1818.) 4to and oblong folio.

A clearly engraved map with the hundreds and mail-coach roads coloured and showing other details as enumerated above.

The title is above the border. Top left, the scale and the "Explanation." Right, downwards, a star compass indicator, a list of the hundreds and a view entitled "The City of Chester."

The border is formed by a thick line with a double inner line marked off into degrees and minutes of latitude and longitude (Greenwich meridian). Below the border, the imprint. The back is plain.

It was reprinted in 1820.

344. **Neele.** Cheshire. British Miles, 8 (= $1\frac{5}{16}$ ins.). Neele Sculpt Strand. Published by J. Robins & Co Albion Place London January 1st 1818. $9\frac{1}{2} \times 7\frac{3}{8}$ ins.

In ROBINS'S ATLAS OF ENGLAND AND WALES, ACCURATELY ENGRAVED BY NEELE . . . LONDON: PUBLISHED BY ROBINS & CO., ALBION PRESS, IVY LANE, PATERNOSTER ROW, 1819. 4to.

This shows towns (with distances from London), villages, churches, parks, roads, canals and rivers.

Bottom left, a star compass indicator; right, the title in a hatched lozenge, with the scale below. The border is formed by a thick line

between two thin ones with a double inner line marked off into degrees and minutes of latitude and longitude (London meridian). Below the border, at the bottom centre, the imprint; right, the engraver's name. The back is plain. It was reprinted in 1819 or 1820.

## 1819

345. **Cary, J.** A further reprint of No. 268.

In CARY'S TRAVELLER'S COMPANION . . . 1819. 12mo.

The date in the imprint has been altered to Jan. 1, 1819.

346. **Wallis, J.** A further reprint of No. 320.

In LEWIS'S NEW TRAVELLER'S GUIDE, OR A POCKET EDITION OF THE ENGLISH COUNTIES, CONTAINING ALL THE DIRECT & CROSS ROADS IN ENGLAND & WALES . . . LONDON: PUBLISH'D BY W. LEWIS, NO. 21, FINCH LANE, CORNHILL. (1819.) 12mo.

The imprint is now "London. Publish'd by W. Lewis Finch Lane." The hatching along the coastline and the hill-shading have been left out. It is accompanied by two pages of descriptive letterpress.

347. **Wallis, J.** A further reprint of No. 324.

In ELLIS'S NEW AND CORRECT ATLAS OF ENGLAND AND WALES, BEING AN ENTIRE NEW SET OF COUNTY MAPS . . . PUBLISH'D BY G. ELLIS, NO. 5, SMITH'S SQUARE, WESTMINSTER. (1819.) 4to.

The imprint and the reference to G. Hebert have been removed, otherwise the map seems unchanged.

348. **Neele.** A reprint of No. 344.

In THE NEW BRITISH TRAVELLER, OR MODERN PANORAMA OF ENGLAND AND WALES . . . BY JAMES DUGDALE, LL.D. . . . VOL. I. LONDON: PRINTED AND PUBLISHED BY J. ROBINS AND CO. ALBION PRESS, IVY-LANE, PATERNOSTER-ROW. 1819. 4to.

There is no date or imprint on this map, otherwise it is unchanged. This work appears to have been started by James Cundee in 1812, continued by J. & J. Cundee in 1814 and completed by their successor Robins in 1819 or 1820. Many of the county maps have Cundee's imprints and dates.

349. **Greenwood, C.** Map of the County Palatine of Chester, from an Actual Survey made in the Year 1819. By C Greenwood, Leicester Sq^re London. Published by the Proprietors W^m Fowler, Wakefield, & C. Greenwood. June 15^th 1819. Scale of Statute Miles, 8 (= $7\frac{7}{8}$ ins.). To the Nobility Clergy & Gentry of Cheshire,

this Map of the County Is most respectfully Dedicated by The Proprietors. Four sheets, each $29\frac{1}{8} \times 22\frac{1}{8}$ ins.

An exceedingly fine map which, although published considerably earlier than the One-Inch Ordnance maps for Cheshire, closely resembles them in style and execution. It shows towns, villages, hamlets, hundreds, parishes, churches, chapels, castles, priories, houses, parks, fox covers, woods, plantations, meres, heaths, commons, hills, watermills, windmills, toll-bars, main and cross-roads, sand-banks, channels, canals, rivers and brooks.

The distances in miles are indicated along the main roads. Most of the main roads are carried just over the county boundary and their destinations given.

Top left centre, the title; right centre, an elaborate star compass indicator. Bottom left, a table of "Explanation" with the scale below; right, the dedication. The border is formed by a thick line between two fine ones, with a double inner line marked off into degrees and minutes of latitude and longitude. Between these two sets of lines the space of $\frac{3}{8}$ in. is hatched, having double lines at the outer edge. The degrees are indicated by Roman numerals, and every five minutes expressed by small figures. I believe this is the first map of the county on which the longitude is correctly set out.

350. **Neele & Son.** Cheshire. Scale, 12 Miles (= $2\frac{13}{16}$ ins.). Neele & Son, sc. Strand. London. Published March 1st 1819, by Lackington & Co. $15\frac{3}{8} \times 10\frac{1}{8}$ ins.

In THE HISTORY OF THE COUNTY PALATINE AND CITY OF CHESTER . . . BY GEORGE ORMEROD . . . IN THREE VOLUMES. VOL. I. LONDON: PRINTED FOR LACKINGTON, HUGHES, HARDING, MAVOR, AND JONES. 1819. fol.

An outline map, coloured in hundreds and showing towns, villages, parks, hills, camps, rivers, canals and main and secondary roads. The supposed general bearings of the British and Roman Roads are also shown.

Top left centre, a star compass indicator. Bottom left, the title; right, a table of "References" with the scale below. The border is formed by a thick line between two thin ones with a double inner line marked off into degrees and minutes of latitude and longitude. Below the border, centre, the imprint; right, the engraver's name.

It was reprinted in 1881.

## 1820

351. **Cole, G.** A further reprint of No. 300.

In ENGLISH TOPOGRAPHY . . . (BY J. NIGHTINGALE) . . . PUBLISHED BY JAMES GOODWIN AND THOMAS MCLEAN. (1820.) 4to.

The map is unchanged and the preface of the work is still dated 1816.

352. **Miller, R.** A reprint of No. 319.

In DARTON'S NEW MINIATURE ATLAS . . . LONDON: PUBLISHED BY WILLIAM DARTON, 58, HOLBORN HILL. (1820.) 16mo.

The imprint below the map is altered to "London: William Darton, 58, Holborn Hill." The map is accompanied by a sheet of descriptive letterpress in which the population is given from the census returns of 1811.

353. **Langley & Belch.** A reprint of No. 343.

In LANGLEY'S NEW COUNTY ATLAS OF ENGLAND AND WALES . . . PUBLISHED BY JOSEPH PHELPS, 27, PATERNOSTER ROW. (1820.) 4to.

Precisely the same as the first issue and still bearing the original date and imprint.

The British Museum also has copies of Langley's maps of Kent and Norfolk, which have Phelps's imprint and are dated 1820, so possibly he issued two editions of this atlas.

354. **Hall, Sidney.** Cheshire. English Miles, 20 (= $1\frac{7}{16}$ ins.). Pub. by S. Leigh 18. Strand. Sid$^{y}$ Hall sculp$^{t}$. $2\frac{3}{4} \times 4\frac{1}{2}$ ins.

In LEIGH'S NEW POCKET ATLAS OF ENGLAND AND WALES . . . LONDON: PRINTED FOR SAMUEL LEIGH, 18, STRAND BY W. CLOWES, NORTHUMBERLAND COURT. 1820. 16mo.

It is printed with the East at the top and shows towns (with their distances from London), villages, parks, rivers and roads. The mail-coach roads are shown by means of two lines, other roads by a single line only.

Top right, the scale. Bottom right, a star compass indicator. The border is formed by a thick and a thin line. The border lines at the top are extended to form a panel for the title. Outside this, on the right, the plate number "5." Below the bottom border, left, the imprint; right, the engraver's name. The back is plain.

It was reprinted in 1825, 1826, 1831, 1833, 1835, 1837, 1839, 1840, 1842 and 1843.

355. **Hodgson, O.** Cheshire. Scale of Miles, 10 (= $\frac{1}{2}$ in.). $2 \times 3\frac{1}{16}$ ins.

In THE POCKET TOURIST & ENGLISH ATLAS, BEING A NEW AND COMPLETE SET OF COUNTY MAPS . . . INCLUDING A COPIOUS TOPOGRAPHICAL ACCOUNT OF EACH COUNTY. LONDON: PRINTED FOR O. HODGSON, MAIDEN LANE, WOOD ST. (1820.) 12mo.

A tiny but neat little map with the West at the top, showing towns (with distances from London), main roads, canals and rivers.

Top left, a cross surmounted by a fleur-de-lis to indicate north. Lower left, the scale. The back is plain.

The border is formed by a thick line within which is a hatched space, of $\frac{1}{8}$ in., decorated by ornaments somewhat resembling spearheads linked

together. The border is broken at the top by a long panel containing the title, and at the bottom by a panel with the following note: "This County contains 676,000 Acres, 86 Parishes, 1 City, 12 Market T., 227,031 Inhabitants, & sends 4 Members to Parl." The population is taken from the census returns of 1811.

356. **(Hodgson & Co.)** Cheshire. $3\frac{7}{8} \times 2\frac{7}{16}$ ins. (1820.)

A tiny coloured map, very similar to Hodgson's map of Lancashire (*Maps of Lancashire*, No. 361.) and probably issued in some small road book, as the roads are the chief feature and the mail-coach roads are especially indicated.

It shows towns, hundreds (numbered), canals and main roads.

Top left centre, the title in a lozenge; centre, a star compass indicator. Bottom left, "Mail Coach Roads," "Seats and Parks," "Turnpike Gates" and "Castles," together with their appropriate symbols; right, a list of hundreds. The border is formed by a thick line between two fine ones with two fine inner lines.

357. **Neele & Son.** Cheshire. Scale of Statute Miles 10 (= $1\frac{1}{8}$ ins.). Neele & Son sc. 352 Strand. $6\frac{1}{4} \times 4\frac{7}{8}$ ins.

In PINNOCK'S COUNTY HISTORIES. THE HISTORY AND TOPOGRAPHY OF CHESHIRE . . . PRINTED FOR PINNOCK AND MAUNDER, 267, STRAND. 1820. 16mo.

It shows mail-coach (very prominently), Roman and turnpike roads with the towns, villages and mileages along the same. It also shows parks, rivers and canals.

Bottom left, the scale and a star compass indicator; right, the title in a lozenge panel and the "Explanation." The border is formed by a thick line between two fine ones. Bottom right, below the border, the engraver's name. The back is plain. It was reprinted in 1821 and 1823.

358. **Wallis, J.** Cheshire. Scale of Miles, 10 (= $\frac{1}{2}$ in.). London, Publish'd by J. Wallis, Berwick Street, Soho, &. C. Hinton, 1, Ivy Lane, Paternoster Row. $3\frac{3}{4} \times 2\frac{3}{8}$ ins.

In THE PANORAMA: OR, TRAVELLER'S INSTRUCTIVE GUIDE; THROUGH ENGLAND AND WALES . . . LONDON: PRINTED BY J. WALLIS, BERWICK STREET, SOHO; AND PUBLISHED BY W. H. REID, CHARING CROSS. (1820.) 24mo.

This work is not dated but the text refers to events in 1819.

A tiny outline map showing mail-coach roads, main roads, canals, rivers, towns and a few parks.

Top centre, "Mail Coach R^ds^ thus etc."

Bottom left, the scale; right, the title in a lozenge frame with a cross to indicate the points of the compass above it. The border is formed by a thick line between two fine ones with a double inner line

marked off into degrees and minutes of latitude and longitude (London meridian). Outside the border, at the bottom, the imprint. The back is plain.

## 1821

359. **Cary, J.** A further reprint of No. 264.

In CARY'S NEW AND CORRECT ENGLISH ATLAS . . . 1821. 8vo.

This edition of the work was made up in large octavo for the pocket, the maps and text both folding in the middle. The maps seem otherwise unchanged from the 1818 edition.

360. **Cary, J.** A further reprint of No. 268.

In CARY'S TRAVELLER'S COMPANION . . . 1821. 12mo.

The date in the imprint is now Jan. 1, 1821.

361. **Smith, C.** A further reprint of No. 287.

In SMITH'S NEW ENGLISH ATLAS . . . C. SMITH, MAPSELLER EXTRAORDINARY TO HIS MAJESTY, No. 172, STRAND, 1821. large fol.

The imprint, below the title, is now "Printed for C. Smith N° 172 Strand Corrected to 1821." The map seems otherwise unchanged.

362. **Neele & Son.** A reprint of No. 357.

In THE TRAVELLER'S POCKET ATLAS CONSISTING OF A COMPLETE SET OF COUNTY MAPS, FOR ENGLAND & WALES . . . LONDON, PUBLISHED BY G. & W. B. WHITTAKER, 1821. 12mo.

"Published by G. & W. B. Whittaker, Ave Maria Lane, 1821." has been added in the centre, below the border.

## 1822

363. **Cary, J.** A further reprint of No. 268.

In CARY'S TRAVELLER'S COMPANION . . . PRINTED FOR G. & J. CARY, ENGRAVERS, N° 86, S^t JAMES'S STREET, 1822. 12mo.

The map is printed from a new engraved plate. The words "By J. Cary" and "Engraver," above the top border, are omitted. The imprint, below the border, now reads "London. Published by G. & J. Cary, N° 86 S^t James's Str." The place-names, list of canals and scale on the map are printed to be legible when the map is turned so that the North is at the top.

364. **Dix, T.** A reprint of No. 342.

In A COMPLETE ATLAS OF THE ENGLISH COUNTIES . . . COMMENCED BY THE LATE THOMAS DIX, OF NORTH WALSHAM . . . COMPLETED BY

WILLIAM DARTON . . . LONDON : WILLIAM DARTON, 58, HOLBORN HILL. 1822. large fol.

The map is unchanged.

365. **Smith, C.** Cheshire. Scale of Miles, 15 (= $2\frac{1}{4}$ ins.). Gardner sculp$^{t}$ Printed for C. Smith, N$^{o}$ 172 Strand 1822. $8\frac{3}{8} \times 6\frac{1}{2}$ ins.

In SMITH'S NEW ENGLISH ATLAS, BEING A REDUCTION OF HIS LARGE FOLIO ATLAS CONTAINING A COMPLETE SET OF COUNTY MAPS . . . LONDON : PRINTED FOR C. SMITH . . . NO. 172, STRAND. 4to.

It shows towns (with their distances from London), villages, parks, hills, canals, rivers and roads (mail-coach routes coloured blue and turnpikes buff). Towns, canals and main roads are shown beyond the county boundary.

The border is formed by a thick line between two thin ones with a double inner line marked off into degrees and minutes of latitude and longitude. The title is in a lozenge let into the border at the top. The scale is let into the bottom border. Below the bottom border, centre, the imprint ; right, the engraver's name.

## 1823

366. **Cary, J.** A further reprint of No. 264.

In CARY'S NEW AND CORRECT ENGLISH ATLAS . . . PRINTED FOR JOHN CARY, ENGRAVER & MAP-SELLER, NO. 86, ST. JAMES'S STREET, CORRECTED TO 1823. large 4to.

The map still bears Cary's Strand address in the imprint as in the previous issues. New turnpike roads are shown :—from Tarporley *via* Lit. Leigh to Warrington, Nantwich to Sandbach, and Holmes Chapel to Chelford.

367. **Cary, J.** A further reprint of No. 289.

In (?).

The date in the title oval is now 1823 and the imprint reads " Printed for J. Cary, Engraver & Map-seller, N$^{o}$ 86 S$^{t}$ James's Street March 1$^{st}$ 1823."

368. **Neele & Son.** A further reprint of No. 357.

In THE TRAVELLER'S POCKET ATLAS . . . PUBLISHED BY G. & W. B. WHITTAKER, 1823. 12mo.

The map is unchanged from the edition of 1821 (No. 362).

369. **Perrot, A. M.** Chester. Lancaster. Plan par Thiery. A. M. Perrot 1823. M$^{e}$ Migneret Sc. $1\frac{3}{8} \times 2\frac{5}{8}$ ins.

In L'ANGLETERRE, OU DESCRIPTION HISTORIQUE ET TOPOGRAPHIQUE DU ROYAUME UNI DE LA GRANDE-BRETAGNE, PAR G.-B. DEPPING.

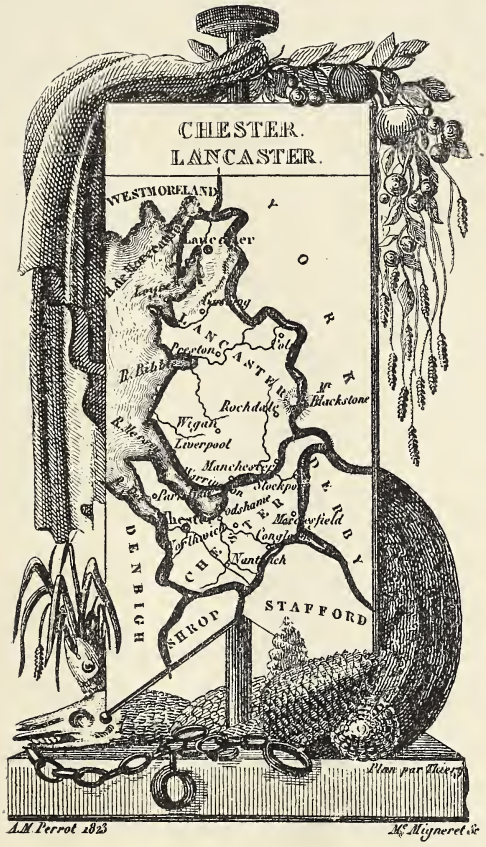


369. PERROT'S MAP, 1823
(Facsimile)

ORNÉE DE 75 CARTES ET VUES. TOME VI. A PARIS, CHEZ ETIENNE LEDOUX, LIBRAIRE, RUE GUENEGAUD, N° 9. 1823. 12mo.

A tiny map drawn as if on a pole screen with a large base and an ornamental background. It shows towns and rivers. Top centre, the title. Bottom, Perrot's name left and the others on the right. This is the only map of the series on which I have found any mention of Thiery. The others have the names of Perrot and Madame Migneret only. There is no scale, and the back is plain. It was reprinted in 1828 (twice) and in 1835. This description is taken from the first reprint of 1828.

## 1824

370. **Cary, J.** A further reprint of No. 268.

In CARY'S TRAVELLER'S COMPANION . . . 1824. 12mo.

The map of Cheshire is the same as described in No. 363.

371. **Cooke, G. A.** A further reprint of No. 290.

In GRAY'S NEW BOOK OF ROADS . . . OF ENGLAND AND WALES, AND PART OF SCOTLAND . . . BY GEORGE CARRINGTON GRAY. LONDON: PRINTED FOR SHERWOOD, JONES, AND CO., PATERNOSTER ROW, 1824. 12mo.

The map is unchanged, except that a plate number "7" has been added above the border on the right.

372. **Cooper.** A further reprint of No. 309.

In A TOPOGRAPHICAL DICTIONARY OF THE UNITED KINGDOM . . . PRINTED FOR G. B. WHITTAKER, AVE-MARIA-LANE. 1825. 8vo.

The imprint on the map is altered to "Published by G. & W. B. Whittaker, 13, Ave Maria Lane. 1824." The table of statistics has been revised. The number of houses is now given as 47,094 and the inhabitants as 270,098. The acres have been corrected to 673,280.

373. **Cooper.** A further reprint of No. 309.

In (A Pocket Atlas without title.)

The map is the same as in the preceding number.

## 1825

374. **Cary, J.** A further reprint of No. 264.

In CARY'S NEW AND CORRECT ENGLISH ATLAS . . . 1825. 4to.

The map seems unchanged from No. 366.

375. **Miller, R.** A further reprint of No. 319.

In DARTON'S NEW MINIATURE ATLAS . . . 1825. 16mo.

The map is unchanged. The work now contains the population from the census returns of 1821.

376. **Hall, S.** A reprint of No. 354.

In LEIGH'S NEW POCKET ROAD-BOOK OF ENGLAND & WALES . . . PRINTED FOR SAMUEL LEIGH, 18, STRAND. MDCCCXXV. 16mo.
Second title :—LEIGH'S NEW ATLAS OF ENGLAND & WALES. SY. HALL SCULPt LONDON PUBLISHED BY SAMUEL LEIGH, 18, STRAND.

The map is unchanged.

## 1826

377. **Cary, J.** A further reprint of No. 264.

In CARY'S NEW AND CORRECT ENGLISH ATLAS . . . 1826. 4to.

378. **Cary, J.** A further reprint of No. 268.

In CARY'S TRAVELLER'S COMPANION . . . 1826. 12mo.

The map is still unchanged from the edition of 1822 (No. 363).

379. **Cooper.** A further reprint of No. 309.

In A TOPOGRAPHICAL DICTIONARY OF THE UNITED KINGDOM . . . BY B. P. CAPPER . . . G. B. WHITTAKER . . . 1826. 8vo.

An unaltered impression of the map, dated 1824, which was issued in the 1825 edition of the *Dictionary* (No. 372).

380. **Hall, S.** A further reprint of No. 354.

In LEIGH'S NEW ATLAS OF ENGLAND & WALES . . .
Bound in with LEIGH'S NEW POCKET ROAD-BOOK OF ENGLAND & WALES . . . SECOND EDITION . . . MDCCCXXVI. 16mo.

The map is unchanged.

## 1827

381. **Cary, J.** A further reprint of No. 264.

In CARY'S NEW AND CORRECT ENGLISH ATLAS . . . CORRECTED TO 1827. 4to.

Sir H. G. Fordham recorded the existence of this edition.

382. **Smith, C.** A further reprint of No. 287.

There are several county maps of this series known which are stated to be "Corrected to 1827." There may possibly have been an issue of *Smith's New English Atlas* at this date.

## 1828

383. **Cary, J.** A further reprint of No. 268.

In CARY'S TRAVELLER'S COMPANION . . . 1828. 12mo.

The mail-coach route from Chester to Great Neston has been discontinued and a new one from Chester to Woodside Ferry added.

384. **Cary, J.** A further reprint of No. 289.

In CARY'S NEW ENGLISH ATLAS . . . CORRECTED WITH ADDITIONS TO THE YEAR 1828. large fol.

The dates in the title oval and in the imprint have been altered to 1828.

385. **Perrot, A. M.** A reprint of No. 369.

In L'ANGLETERRE, OU DESCRIPTION HISTORIQUE . . . PAR G.-B. DEPPING . . . SECONDE EDITION. TOME VI . . . 1828. 12mo.

For description see No. 369.

385*a*. **Perrot, A. M.** A further reprint of No. 369.

In L'ANGLETERRE . . . PAR G.-DEPPING . . . 3me. EDITION . . . BRUXELLES, L.-J. BROHEZ, LONGUE RUE DES DOMINICAINS, N. 744, 1828. 12mo.

There is a copy of this edition of the work in the University Library, Cambridge. The map is unchanged.

386. **Ebden, William.** Ebden's New Map of the County Palatine of Cheshire; Divided into Hundreds, laid down from Trigonometrical Observations by W. Ebden. Hoare & Reeves sc. 14, Warwick Ct Holbn. Scale, 10 Miles (= 2⅝ ins.). London. Published Septemr 20th 1828, by S. Maunder, 10, Newgate Street. 16½ × 13 ins.

In (AN ATLAS OF THE ENGLISH COUNTIES . . . probably published by S. Maunder in 1828.) fol.

I have so far only seen an imperfect copy of the above atlas, and it lacked the title-page. Some of the maps were published by Hodgson & Co. in 1824, some by William Cole in 1825 and the others by S. Maunder in 1828.

It shows towns (with distances from London), villages, churches,

parks, hundreds (coloured and numbered), hills, sands, rivers, canals and roads. Top left centre, the title. Bottom left, the "Reference to the Hundreds" and the scale; right, the "Explanation."

The border is formed by a thick line between two fine lines with a double inner line marked off into degrees and minutes of latitude and longitude. Below the bottom border, the imprint. The back is plain.

It was reprinted by J. Duncan about 1833, in 1837, 1838, 1840 and 1845, by Collins in 1858 and then by Stanford about 1865.

387. **Pigot & Son.** Cheshire. Scale, 10 Miles (= $1\frac{7}{8}$ ins.). Engraved on Steel by Pigot & Son Manchester. Published by Pigot & Co 24 Basing Lane London & 18 Fountain St Manchester. $13\frac{1}{2} \times 8\frac{1}{4}$ ins.

In PIGOT & CO'S NEW COMMERCIAL DIRECTORY, FOR THE COUNTIES OF CHESHIRE, DERBYSHIRE AND LANCASHIRE . . . MANCHESTER: PRINTED BY J. PIGOT & SON. PUBLISHED BY J. PIGOT & CO. 24, BASING-LANE, LONDON, & 18, FOUNTAIN STREET, MANCHESTER; AND SOLD BY THEM AND SHERWOOD, GILBERT AND PIPER, PATERNOSTER ROW; SIMPKIN AND MARSHALL, STATIONER'S COURT, LUDGATE HILL; WINCHESTER AND VARNHAM, 61. STRAND; EFFINGHAM WILSON AND JOHN RICHARDSON, ROYAL EXCHANGE . . . 1828. 8vo.

A finely engraved map showing towns (with their distances from London), villages, hundreds (numbered), parks, heaths, sands, roads, rivers and canals. The mail-roads are coloured buff. This and the adjacent counties are coloured in outline.

Top centre, a star compass indicator. Bottom left, the "Explanation" and "Reference to the Hundreds"; right, a view of "Chester Cathedral." The border is formed by a thick line between two thin ones with a double inner line marked off into degrees and minutes of latitude and longitude. The top border is broken by a panel containing the title and a similar panel accommodates the scale in the bottom border. Below the border, the imprint in the centre and the engraver's name on the right. The back is plain.

It was reprinted in 1828, 1829, 1831, 1832, 1833, 1834, 1838, 1840, 1844, 1846, 1847, 1848 (twice), 1855, 1857 and 1869.

## 1828–9

388. **Pigot & Son.** A reprint of No. 387.

In PIGOT & CO'S NATIONAL COMMERCIAL DIRECTORY FOR 1828–9 . . . (SECOND VOLUME, FOR THE NORTHERN PART OF ENGLAND & WALES.) . . . PUBLISHED BY J. PIGOT & CO. 24, BASING LANE, LONDON, & 18, FOUNTAIN STREET, MANCHESTER. 8vo.

The map is uncoloured, but otherwise unchanged from the preceding entry.

## 1829

389. **Cooper.** A further reprint of No. 309.

In A TOPOGRAPHICAL DICTIONARY OF THE UNITED KINGDOM . . . PRINTED FOR SIR RICHARD PHILLIPS AND CO., 1829. 8vo.

The map is unchanged from the issue of 1824 and still bears that date.

390. **Rowe, R.** A reprint of No. 327.

In NEW BRITISH ATLAS, CONTAINING A COMPLETE SET OF COUNTY MAPS . . . THE WHOLE CAREFULLY REVISED & CORRECTED TO THE YEAR, 1829 . . . PUBLISHED BY HENRY TEESDALE & CO. 302, HOLBORN. atlas fol.

The oval panel containing Rowe's title and imprint has been removed and just "Cheshire" in ornamental characters substituted. "London, Published by Henry Teesdale & Co 302, Holborn" appears below the bottom border. Asterisks have been added to Chester, to indicate parliamentary representation, and a corresponding note added to the "Explanation."

391. **Pigot & Son.** A further reprint of No. 387.

In PIGOT & CO'S BRITISH ATLAS. PART SECOND. (1829.) obl. fol.

The map is unchanged from the coloured edition of 1828.

## 1830

392. **Cooke, G. A.** A further reprint of No. 290.

In A TOPOGRAPHICAL AND STATISTICAL DESCRIPTION OF THE COUNTY OF CHESTER . . . BY G. A. COOKE . . . PRINTED . . . FOR SHERWOOD AND CO. PATERNOSTER-ROW. 12mo.

The map is unchanged but the work has a new frontispiece with a picture of Chester Cathedral and has imprint "Pub^d by Sherwood, Gilbert, & Piper, 1830."

393. **Rowe, R.** A further reprint of No. 327.

In NEW BRITISH ATLAS . . . CORRECTED TO THE YEAR 1830. . . . HENRY TEESDALE & CO. . . . fol.

The map of Cheshire seems unchanged from No. 390.

394. **Dix, T.** A further reprint of No. 342.

The cover bears the title:—CHESHIRE BY THO^S DIX SURVEYOR; NORTH WALSHAM, LONDON; WILLIAM DARTON HOLB(ORN) HILL.

The date in the imprint is altered to June 12, 1830. The map seems otherwise unchanged.

395. **Greenwood, C. & J.** Map of the County Palatine of Chester, from an Actual Survey made in the Year 1819, By C. and J. Greenwood, Published by the Proprietors, Greenwood & Co 13 Regent Street, Pall Mall, London. Corrected to the present Period, and Published Feby 24th 1830. Engraved by J. Dower, Pentonville, London. Scale of Miles, 10 (= $3\frac{3}{16}$ ins.). $25\frac{3}{4} \times 21\frac{1}{2}$ ins.

In PART SECOND, GREENWOOD & Compys ATLAS OF ENGLAND AND WALES.

A beautifully engraved map, coloured to show the hundreds and parks, also showing towns, villages, hamlets, churches, chapels, castles, priories, mills, hills, heaths, sands, channels, rivers, canals, roads and toll-bars.

Top left, an elaborate star compass indicator; left centre, the title; right, the "Reference to the Hundreds." Bottom left, the "Explanation" with the scale below; right, the "South West View of Chester Cathedral."

The border is formed by two thick lines with a double inner line marked off by dots into degrees and minutes of latitude and longitude. The space of $\frac{3}{8}$ in. between the two sets of lines is horizontally hatched by thick and thin lines alternately, broken at every 5 minutes by panels containing Roman numerals for the degrees and plain figures for the minutes. The back is plain.

It was reprinted twice in 1834.

396. **Hall, Sidney.** Cheshire. Engraved by Sidy Hall. English Miles, 12 (= $1\frac{3}{4}$ ins.). London, Published by Chapman & Hall No 186 Strand, June 1830. $9 \times 6\frac{3}{4}$ ins.

A somewhat overcrowded-looking map, showing towns (with distances from London), villages, parks, hundreds (numbered), hills, rivers, canals and roads.

Top left centre, a table of "Reference to the Hundreds." Bottom left, a cross as compass indicator; right, downwards, the title in a panel, the engraver's name and the scale. The border is formed by a thick line between two thin ones with a double inner line marked off into degrees and minutes of latitude and longitude. The back is plain.

It was reprinted in 1831, 1833 (twice), 1834, 1836, 1842, 1843, 1845 (twice), 1846, 1847 (twice), 1848, 1850, 1852, 1854, 1857, 1860, 1866, 1873, 1875, 1885 and other dates.

397. **Murray, T. L.** Cheshire. Scale, 10 Miles (= $2\frac{9}{16}$ ins.). Drawn under the Superintendance of T. L. Murray. Hoare & Reeves sc. London. Published May 1st 1830, by T. L. Murray, 19, Adam Street, Adelphi. $17\frac{1}{8} \times 13\frac{1}{4}$ ins.

In AN ATLAS OF THE ENGLISH COUNTIES . . . PROJECTED ON THE BASIS OF THE TRIGONOMETRICAL SURVEY. BY ORDER OF THE Honble

THE BOARD OF ORDNANCE. UNDER THE SUPERINTENDANCE OF T. L. MURRAY. (No date or imprint.) large fol.

A clearly engraved map, showing towns (with distances from London), villages, parks, churches, hundreds (numbered), hills, rivers, channels, canals and roads (with the miles marked along the turnpikes).

Top left centre, the title. Bottom left, a star compass indicator with the "Reference to the Hundreds" below; right, the scale and the "Explanation." The border is formed by a thick line between two thin lines with a double inner line marked off into degrees and minutes of latitude and longitude. Below the bottom border, the imprint and engraver's name, etc. The back is plain.

It was reprinted in 1830, 1831, 1832 and 1834.

398. **Murray, T. L.** A reprint of No. 397.

In AN ATLAS OF THE ENGLISH COUNTIES . . . BY . . . T. L. MURRAY. (1830.) large fol.

The hundreds are now shown outlined in colour.

399. **Swire, W., and Hutchings, W. F.** A Map of the County Palatine of Chester, Divided into Hundreds & Parishes, From an accurate Survey, Made in the Years 1828 and 1829. by W. Swire and W. F. Hutchings, London. Engraved by J. Dower, Cumming Place, Pentonville, London. Scale of Miles, 5 (= $3\frac{3}{4}$ ins.). London, Published by Henry Teesdale & C° 302 High Holborn. July 1st 1830. Four Sheets, each $24\frac{1}{4} \times 17\frac{3}{8}$ ins.

A very fine map, showing practically all the details of Greenwood's larger scale map of 1819, viz:—towns, villages, hamlets, hundreds (coloured), parishes, churches, chapels, castles, priories, houses, parks, fox covers, woods, plantations, meres, hills, watermills, windmills, toll-bars, main and cross roads, sandbanks, channels, canals, rivers and brooks.

Top left centre, the title; right centre, a very elaborate star compass indicator with the engraver's name below. Bottom left, a table of "Explanation" with the scale below; right, "South West View of Chester Cathedral." The destinations of main roads beyond the county boundary are given.

The border is formed by two thick lines alternately with three fine lines, a hatched space $\frac{1}{2}$ in. wide, a further thick line between two fine lines and lastly a double inner line marked off into degrees and minutes of latitude and longitude.

400. **Teesdale, Henry.** Cheshire. Scale of Miles, 10 (= 1 in.). London, Published by Henry Teesdale & C° 302, Holborn, 1830. $6\frac{7}{8} \times 5\frac{3}{8}$ ins.

In A NEW TRAVELLING ATLAS, CONTAINING A COMPLETE SET OF

COUNTY MAPS . . . THE WHOLE REVISED AND CORRECTED TO THE YEAR 1830. LONDON PUBLISHED BY HENRY TEESDALE & CO. 302, HIGH HOLBORN. small 4to.

An outline map with the roads as the principal feature, also showing towns (with distances from London), villages (along the roads), parks, rivers and canals.

Top centre, the title in a lozenge which in its turn is enclosed in a hatched panel; right, a star compass indicator. Bottom right, the scale. The border is formed by a thick line with $\frac{3}{16}$ in. of hatching inside. Below the border, the imprint.

It was reprinted in 1842, 1848, 1850, 1852 and 1860.

## 1831

401. **Cary, J.** A further reprint of No. 264.

In CARY'S NEW AND CORRECT ENGLISH ATLAS . . . CORRECTED TO 1831. 4to.

Canals are shown :—from the Chester Canal to Middlewich, Nantwich *via* Audlem towards Market Drayton, and Marple *via* Macclesfield towards Talk. Turnpike roads are shown from Birkenhead (which is not yet so named on the map) to Great Neston and to West Kirby.

402. **Rowe, R.** A further reprint of No. 327.

In NEW BRITISH ATLAS . . . CORRECTED TO THE YEAR 1831. . . . HENRY TEESDALE & CO. . . . fol.

The "Ellesmere Canal" is now shown from the Chester Canal near Wardle Green to Whitchurch. The following unnamed canals have also been added :—Mersey & Irwell, Macclesfield, Middlewich Branch and an extension of the Chester Canal from Nantwich to beyond Audlem. A turnpike road is shown from Northwich to Lower Runcorn. The turnpike from Tarporley to Whitchurch is shown by way of Croxton Green.

403. **Hall, S.** A further reprint of No. 354.

In LEIGH'S NEW ATLAS OF ENGLAND & WALES . . .
Bound in with LEIGH'S NEW POCKET ROAD-BOOK OF ENGLAND & WALES . . . THIRD EDITION . . . MDCCCXXXI. 16mo.

The map is still unchanged.

404. **Pigot & Son.** A further reprint of No. 387.

In PIGOT & CO'S BRITISH ATLAS, OF THE COUNTIES OF ENGLAND . . . PUBLISHED BY J. PIGOT & CO, BASING LANE, LONDON, AND FOUNTAIN

STREET, MANCHESTER: AND SOLD BY . . . SIMPKIN AND MARSHALL, STATIONER'S-COURT, LUDGATE-HILL; SHERWOOD AND CO. PATERNOSTER-ROW; WINCHESTER AND VARNHAM, 61, STRAND; EFFINGHAM WILSON, AND JOHN RICHARDSON, ROYAL EXCHANGE; HATCHARD AND SON, PICCADILLY . . . 1831. fol.

A number of new turnpike roads are shown, such as:—from Heswall and West Kirby to Birkenhead, Heswall to "Hoyle Lake," Nantwich to Over, Nantwich *via* Middlewich to Knutsford, Altrincham to Wilmslow, Kuntsford to Prestbury, etc. Railways are shown in Lancashire.

405. **Hall, S.** A reprint of No. 396.

In A TOPOGRAPHICAL DICTIONARY OF GREAT BRITAIN AND IRELAND . . . BY JOHN GORTON . . . VOL. I. LONDON: CHAPMAN AND HALL, 186, STRAND, 1831. 8vo.

The map seems unchanged from the previous issue.

406. **Murray, T. L.** A further reprint of No. 397.

In AN ATLAS OF THE ENGLISH COUNTIES . . . (1831.) large fol.

The date below the map is altered to "May 1st 1831." The canal, previously shown to terminate at Nantwich has been extended *via* Audlem into Shropshire.

407. **Bryant, A.** Map of the County Palatine of Chester From actual Survey, By A. Bryant, In the Years, 1829, 1830 & 1831. London, Published by A. Bryant, 27, Great Ormond Street, May 3rd 1831. Scale one inch & a quarter to a statute mile. Six sheets, four $23\frac{3}{4} \times 25\frac{3}{4}$ ins. and two $24\frac{3}{4} \times 25\frac{3}{4}$ ins.

A particularly fine map, on an unusually large scale and practically indistinguishable in style and quality from the one-inch Ordnance maps, which, however, were not issued for Cheshire until after this date. It shows towns, villages, hamlets, churches, chapels, parishes, parks, fox covers, hundreds, liberties, hills, woods, marshes, heaths, rivers, brooks, canals, locks, turnpike and cross roads, toll-bars, lanes and bridle-ways.

Top left, a large and very elaborate star compass indicator; centre, the title. Bottom left, tables of "Explanation" and regarding the "Ecclesiastical Divisions," and the scale; right, a view of Chester Cathedral. The border is formed by three thick lines with two fine ones in between and a triple inner line with the innermost part marked off into degrees and minutes of latitude and longitude, the space of $\frac{5}{8}$ in. being hatched, with double lines to the outer edge. Each sheet bears the publisher's imprint.

408. **Creighton, R.** Cheshire. Scale of Miles, 15 (= 3 ins.). Drawn by R. Creighton. Engraved by J. & C. Walker. Drawn and Engraved for Lewis's Topographical Dictionary. $11\frac{7}{8} \times 8\frac{3}{4}$ ins.

In A TOPOGRAPHICAL DICTIONARY OF ENGLAND . . . BY SAMUEL LEWIS . . . VOL. I. LONDON: PUBLISHED BY S. LEWIS AND CO., 87, ALDERSGATE STREET. M.DCCC.XXXI. 4to.

Also in A TOPOGRAPHICAL DICTIONARY OF ENGLAND . . . BY SAMUEL LEWIS. THE ATLAS. LONDON . . . M.DCCC.XXXI. 4to.

A clearly engraved map showing towns, villages, churches, hills, rivers, canals and roads.

Top left centre, a star compass indicator. Bottom left, the title; right, the scale. The border is formed by a thick line between two thin ones with a double inner line marked off into degrees and minutes of latitude and longitude. Below the border, left, the draughtsman's name; right, the engraver's name; in the middle, the imprint.

It was reprinted in 1833, 1835, 1837, 1840, 1842, 1844, 1845 and 1848.

## 1832

409. **Rowe, R.** A further reprint of No. 327.

In NEW BRITISH ATLAS . . . CORRECTED TO THE YEAR, 1832. . . . HENRY TEESDALE & CO. . . . fol.

A broad blue band divides the county into the two new parliamentary divisions, the names of which are printed across their respective areas. Polling places, places of election, and the two new boroughs are also shown on the map. Thin red lines mark out the boroughs. Parliamentary and statistical notes have been added, beneath the title and scale respectively.

410. **Archer, J.** Cheshire. Engraved by J. Archer. English Miles, 10 (= $1\frac{1}{2}$ ins.). London, James Gilbert, 225, Regent St. $8\frac{3}{4} \times 5\frac{7}{8}$ ins.

In THE GUIDE TO KNOWLEDGE. EDITED BY MR. W. PINNOCK . . . NO. XXVII. SUPPLEMENT, NOVEMBER 30, 1832. 4to.

A peculiar looking map, the groundwork being black and the detail white. It shows towns, villages, hundreds, canals, rivers and roads. Bottom left, the arms of the Marquess of Westminster; right, the title in a lozenge with the imprint above and the engraver's name below, and below all this is the scale.

The border is formed by a thick and a thin line with a double inner line marked off into degrees and minutes of latitude and longitude. To the right, i.e. the top of the 4to page, left, "1832"; centre, "Guide to Knowledge"; right, "221."

It was re-issued in 1833.

411. **Pigot & Son.** A further reprint of No. 387.

In PIGOT & CO'S BRITISH ATLAS . . . 1831. fol.

This edition of the atlas, which is still dated 1831, could not have been issued before 1832, because the address in the imprint on some of the maps is No. 1, Basing Lane, to which the publishers moved in 1832. The address on the Cheshire map, however, remains 24, Basing Lane.

412. **Murray, T. L.** A further reprint of No. 397.

In AN ATLAS OF THE ENGLISH COUNTIES . . . (1832.) large fol.

The date below the map is now "May 1st 1832." The map is coloured to show the two new parliamentary divisions, with the outlines of the hundreds shown by thin red lines. A parliamentary note has been added below the title and corresponding symbols added on the map.

413. **Cobbett, William.** Cheshire. Drawn & Engraved for Cobbett's Geographical Dictionary of England & Wales. $6\frac{3}{4} \times 3\frac{7}{8}$ ins.

In A GEOGRAPHICAL DICTIONARY OF ENGLAND AND WALES . . . BY WILLIAM COBBETT. LONDON: PUBLISHED BY WM. COBBETT, 11, BOLT-COURT, FLEET-STREET . . . 1832. 8vo.

A crude and very distorted outline map showing the towns. On the right, downwards, a cross as compass indicator, and the title in a lozenge-shaped frame. The border is formed by a double line. Below the border, the imprint. The back is plain. It was reprinted in 1854.

414. **Dawson, Lieut. Robert K.** Cheshire. Scale of Miles, 10 (= $1\frac{9}{16}$ ins.). (By) Robt. K. Dawson Lieut. R. E. R. Martin 124 High Holborn. (Size of plate) $10\frac{3}{4} \times 8\frac{7}{8}$ ins.

In REPORTS FROM COMMISSIONERS ON PROPOSED DIVISIONS OF COUNTIES AND BOUNDARIES OF BOROUGHS . . . ORDERED BY THE HOUSE OF COMMONS, TO BE PRINTED, 20 JANUARY, 1832. fol.

An outline map divided into hundreds. It shows the new county divisions, boroughs and towns to return members to Parliament, places of county election, polling places and main roads.

Top centre, the title with the scale below. Bottom left, a cross as compass indicator; right, the "Explanation" with the author's name below and the engraver's name below that.

This was the official map to accompany the famous Reform Bill of 1832. It was reprinted later in the same year.

415. **Dawson, Lieut. Robert K.** A reprint of No. 414.

In PLANS OF THE CITIES AND BOROUGHS OF ENGLAND AND WALES: SHEWING THEIR BOUNDARIES AS ESTABLISHED BY THE BOUNDARIES ACT, PASSED 11TH JULY, 1832. TOGETHER WITH OUTLINE MAPS SHEWING,

THE DIVISIONS OF THE COUNTIES, THE PRINCIPAL PLACES OF ELECTION . . . VOL. I. LONDON: PRINTED BY JAMES & LUKE G. HANSARD & SONS . . . 1832. fol.

The map seems unchanged from the previous issue.

## 1833

416. **Cary, J.** A further reprint of No. 289.

The cover now bears the title:—CARY'S NEW MAP OF CHESHIRE, DIVIDED INTO HUNDREDS . . . LONDON: PUBLISHED BY G. & J. CARY, 86, ST. JAMES'S STREET.

The date in the title oval is now 1833, but there is no date in the imprint. The map is still coloured in hundreds and a broad rose-coloured band separates the new parliamentary divisions. No parliamentary note or symbols have been added.

417. **Rowe, R.** A further reprint of No. 327.

In NEW BRITISH ATLAS . . . HENRY TEESDALE . . . 1833. fol.

The hundreds are outlined by thin coloured lines, the parliamentary county divisions by broad ones. Top right, above the border, the plate number "10" has been added.

418. **Dix, T.** A further reprint of No. 342.

As the map has been lithographed, the size has grown to $16\frac{3}{4} \times 13\frac{1}{4}$ ins. A new title is as follows:—"Cheshire, Divided into Hundreds and the Parliamentary Divisions." The scale of 8 Miles now equals $2\frac{1}{8}$ ins. Top left centre, the title; right centre, a statistical note in which the population of the county is 334,410 Inhabitants. Lower left, downwards, the "Reference to the Hundreds," and the "Explanation" (duly increased by the symbols for the places of election, etc.). The scale is to the right of the "Explanation." The imprint, below the bottom border, reads "London: William Darton & Son, 58, Holborn Hill."

419. **Hall, S.** A further reprint of No. 354.

In LEIGH'S NEW ATLAS OF ENGLAND & WALES . . . M. A. LEIGH, 421, STRAND.

Bound in with LEIGH'S NEW POCKET ROAD-BOOK OF ENGLAND & WALES . . . FOURTH EDITION . . . M. A. LEIGH, 421, STRAND (REMOVED FROM 18.) MDCCCXXXIII. 16mo.

The imprint now reads "Pub. by M. A. Leigh 421 Strand." Asterisks to denote parliamentary representation have been added to Stockport and Macclesfield.

420. **Ebden, W.** A new edition of No. 386.

In A COMPLETE COUNTY ATLAS OF ENGLAND & WALES . . . WITH THE DISTRICT DIVISIONS, AND OTHER LOCAL ARRANGEMENTS EFFECTED BY THE REFORM BILL. LONDON: PUBLISHED BY JAMES DUNCAN, PATERNOSTER ROW. (1833.) fol.

Ebden's and Hoare & Reeves's names have been removed from the title, which now reads :—" New Map of the County Palatine of Cheshire ; Containing the District Divisions and other Local Arrangements effected by the Reform Bill." A parliamentary note has been added to the " Explanation " and corresponding symbols on the map indicate the newly formed boroughs of Macclesfield and Stockport, and the polling places, etc., of the new county divisions. The imprint, below the border, now reads " London. Published by J. Duncan. Paternoster Row."

421. **Pigot & Son.** A further reprint of No. 387.

In PIGOT & CO'S BRITISH ATLAS . . . (1833.) fol.

The address in the imprint is now N° 1, Basing Lane, etc. The new parliamentary divisions are shown, and asterisks denoting the representation of the boroughs have been revised in accordance with the Reform Act of 1832. Polling places are denoted by solid black triangles.

422. **Hall, S.** A further reprint of No. 396.

In A TOPOGRAPHICAL DICTIONARY OF GREAT BRITAIN AND IRELAND . . . BY JOHN GORTON . . . 1833. 8vo.

The map is still dated " June 1830 " in the imprint.

423. **Hall, S.** A further reprint of No. 396.

In A NEW BRITISH ATLAS ; COMPRISING A SERIES OF 54 MAPS . . . ENGRAVED BY SIDNEY HALL. LONDON CHAPMAN & HALL 186, STRAND. 1833. 4to.

" June 1830 " has been erased from the imprint and just " 1833 " substituted. A red line across the county marks out the two new parliamentary divisions.

424. **Creighton, R.** A reprint of No. 408.

In A TOPOGRAPHICAL DICTIONARY OF ENGLAND . . . SECOND EDITION . . . BY S. LEWIS . . . M.DCCC.XXXIII. 4to.

The scale, previously on the right, is now beneath the title on the left. Additional canals are shown, from Middlewich to the Chester Canal and from Nantwich *via* Audlem into Shropshire. Fine dotted lines mark the boundaries of the hundreds, which, however, are not named. A broken line shows the course of the " Intended Liverpool

and Birmingham Railway." Another broken line divides the two new parliamentary divisions. Above the top border is added :—" Place of Election for the Southern Division—Nantwich (*sic*). Polling Places—Birkenhead, Chester, Nantwich, Northwich, Sandbach. Place of Election for Northern Division—Knutsford. Polling Places—Knutsford, Macclesfield, Runcorn, Stockport."

425. **Archer, J.** A re-issue of No. 410.

In THE GUIDE TO KNOWLEDGE. EDITED BY W. PINNOCK . . . VOL. I. . . . LONDON: PRINTED FOR THE PROPRIETORS, AND PUBLISHED BY W. EDWARDS, 12, AVE-MARIA-LANE. 1833. 8vo.

The map of Cheshire is unchanged.

426. **Schmollinger, W.** Cheshire. (No scale until later.) Engraved for Moule's English Counties, by W. Schmollinger. 27. Goswell Terrace. $9\frac{1}{8} \times 6\frac{3}{4}$ ins.

In THE ENGLISH COUNTIES DELINEATED; OR, A TOPOGRAPHICAL DESCRIPTION OF ENGLAND . . . BY THOMAS MOULE . . . VOL. II. LONDON: GEORGE VIRTUE, 26, IVY LANE PATERNOSTER ROW. MDCCCXXXVI. 4to.

Two clustered pillars supporting a very ornamental rail enclose this map which shows towns, villages, hundreds (numbered), parks, hills, rivers, canals and roads. Seven shields bearing coats of arms surround the map. These are the arms of :—left, downwards, the City of Chester, Massey family and the Bishopric of Chester; top centre, Earl of Stamford; right, downwards, Combermere Abbey, an unidentified one and the Marquess of Westminster.

Top left centre, a panel containing a table of " Reference to the Hundreds." Bottom centre, the title in a hatched lozenge which in turn is in an ornamental panel with views of Chester Cathedral and Eaton Hall to left and right respectively. Below the title is the reference to the engraver and his incomplete address.

This work was first issued in parts which commenced publication in May 1830. The part containing Cheshire was issued in 1833. The map was reprinted in 1837, 1838, and with the imprint removed, about 1841, 1842, 1848, 1850 and 1852.

427. **Scott, R.** Cheshire. English Miles, 10 (= $1\frac{1}{2}$ ins.). Eng$^{d}$ by R. Scott Edin$^{r}$. Published by Arch$^{d}$ Fullarton & C$^{o}$ Glasgow. $8\frac{3}{4} \times 6\frac{5}{8}$ ins.

In A NEW AND COMPREHENSIVE GAZETTEER OF ENGLAND AND WALES . . . BY JAMES BELL . . . VOL. II. GLASGOW: PUBLISHED BY ARCHIBALD FULLARTON, & CO., 34, HUTCHESON STREET. MDCCCXXXIII. 8vo.

Shows towns (with distances from London), villages, hundreds (numbered), parks, hills, rivers, roads and canals.

Top centre, the title with the scale below. Bottom left, a star compass indicator with a table of " Reference to the Hundreds " below ; right, the engraver's name and a view of " Eaton Hall, the Seat of Earl of Grosvenor." The border is formed by a thick line between two fine lines with a double inner line marked off into degrees and minutes of latitude and longitude. Below the border, the imprint. The back is plain.

It was reprinted in 1836, 1840, 1843, 1845, 1846 and 1848.

## 1834

428. **Smith, C.** A further reprint of No. 287.

In SMITH'S NEW ENGLISH ATLAS . . . 1834. large fol.

The title of the map is now " A New Map of the County Palatine of Chester Divided into Hundreds and the Parliamentary Divisions. London Printed for C. Smith N° 172 Strand Corrected to 1834." The map is coloured to show the two parliamentary divisions, the names of which are printed across the respective areas. The Mersey & Irwell Canal and the Ellesmere Canal (*via* Whitchurch) have been added. A hatched line indicates the course of the projected Grand Junction Railway. A table entitled " Explanation continued " has been added on the right, above the " Reference to the Hundreds." The engravers' names (Jones and Smith) have been removed from the compass indicator.

429. **Pigot & Son.** A further reprint of No. 387.

In PIGOT & CO'S NATIONAL AND COMMERCIAL DIRECTORY . . . PUBLISHED BY J. PIGOT & CO., BASING LANE, LONDON, AND FOUNTAIN STREET, MANCHESTER . . . 1834. 8vo.

The map may be found uncoloured but seems otherwise unchanged from the issue of 1833 (No. 421).

430. **Greenwood, C. & J.** A reprint of No. 395.

In ATLAS OF THE COUNTIES OF ENGLAND, FROM ACTUAL SURVEYS MADE FROM THE YEARS 1817 TO 1833 BY C. & J. GREENWOOD, PUBLISHED BY THE PROPRIETORS GREENWOOD & CO. BURLEIGH STREET, STRAND. LONDON . . . PUBLISHED APRIL 1st 1834. atlas fol.

The British Museum has a copy of this atlas, in which the maps are uncoloured and the Cheshire map is unchanged from 1830.

431. **Greenwood, C. & J.** A further reprint of No. 395.

In ATLAS OF THE COUNTIES OF ENGLAND . . . 1834. atlas fol.

The map is still dated 1830, but is coloured to show the new parliamentary boroughs (Macclesfield and Stockport) and divisions. Asterisks

have been added to the boroughs. Bottom left centre, a list of polling places, etc., has been added.

432. **Hall, S.** A further reprint of No. 396.

In A NEW BRITISH ATLAS . . . SIDNEY HALL . . . 1834. 4to.

There seem to have been two issues of the *Atlas* with the date 1834, i.e. one with the map uncoloured except for the red line (as in 1833) and another with the hundreds coloured as well. In both issues, the date 1833 remains in the imprint.

433. **Murray, T. L.** A further reprint of No. 397.

In AN ATLAS OF THE ENGLISH COUNTIES . . . (1834.) large fol.

I have seen this edition entered in an old bookseller's catalogue, but have not yet examined a copy.

434. **Rodwell, Mary Martha.** Cheshire. $3\frac{1}{2} \times 3$ ins.

In THE GEOGRAPHY OF THE BRITISH ISLES . . . BY MARY MARTHA RODWELL. VOL. I. LONDON: PRINTED FOR LONGMAN, REES, ORME, BROWN, GREEN, AND LONGMAN, PATERNOSTER-ROW, 1834. 8vo.

A tiny outline map engraved on the upper half of a plate $3\frac{1}{2} \times 6$ ins. One of Shropshire is on the lower half.

The names of the towns are indicated by figures, rivers by small letters, capital A represents Delamere Forest, letters "h," "i" and "k" represent the Duke of Bridgewater's, Grand Trunk and Chester canals respectively. Another canal, from Chester direct to Whitchurch is named "Elles. Can." The border is formed by a double line with single inner line.

## 1835

435. **Cole, G.** A further reprint of No. 300.

In CURIOSITIES OF GREAT BRITAIN, ENGLAND & WALES DELINEATED . . . BY THOMAS DUGDALE . . . ASSISTED BY WILLIAM BURNETT, VOL. I. LONDON: PUBLISHED BY TALLIS & CO., 2, NORTHAMPTON SQUARE; WAREHOUSE, GREEN ARBOUR COURT, OLD BAILEY. 1835. 8vo.

"North Eastern Division" and "South Western Division" now appear in large type across the respective parts of the map. The "Explanation" includes a note regarding "Polling Places" and corresponding symbols have been added to the map.

436. **Wallis, J.** A further reprint of No. 320.

In LEWIS'S NEW TRAVELLER'S GUIDE, & PANORAMA OF ENGLAND & WALES . . . 1835. 12mo.

The preface of the work still bears the date Oct. 16 1819. The map is unchanged.

437. **Rowe, R.** A further reprint of No. 327.

In NEW BRITISH ATLAS . . . HENRY TEESDALE . . . 1835. fol.

The "Grand Junction Rail Road" is now shown on the map.

438. **Hall, S.** A further reprint of No. 354.

In LEIGH'S NEW ATLAS OF ENGLAND & WALES . . .
Bound in with LEIGH'S NEW POCKET ROAD-BOOK . . . FIFTH EDITION . . . LEIGH AND SON, 421, STRAND (REMOVED FROM 18) MDCCCXXXV. 16mo.

438*a*. **Perrot, A. M.** A further reprint of No. 369.

In L'ANGLETERRE . . . PAR G.-DEPPING . . . SECONDE EDITION . . . A PARIS, CHEZ ÉTIENNE LEDOUX, LIBRAIRE, RUE GUÉNÉGAUD, No. 9. 1835. 12mo.

A copy of this edition of the work was sold by Messrs. Sotheby & Co. in November, 1940. How this can be the second edition in 1835 when the second and third editions had already appeared in 1828, from Paris and Brussels respectively, I do not know.

439. **Creighton, R.** A further reprint of No. 408.

In A TOPOGRAPHICAL DICTIONARY OF ENGLAND . . . THIRD EDITION . . . BY S. LEWIS. VOL. I. . . . M.DCCC.XXXV. 4to.
Or in a separate atlas without title-page, accompanying the *Dictionary*.

The map is in some cases interleaved with the text as before, and in other cases bound up in an atlas volume. Sometimes it is as in the edition of 1833 and other times it is unchanged from the edition of 1831.

440. **Creighton, R.** Cheshire. Scale of Miles, 10 (= $1\frac{9}{16}$ ins.). Drawn by R. Creighton. Engraved by J. & C. Walker. (Plate No.) X. $9\frac{3}{8} \times 6\frac{5}{8}$ ins.

In A TOPOGRAPHICAL DICTIONARY OF ENGLAND . . . THIRD EDITION. WITH A SUPPLEMENTARY VOLUME, COMPRISING A REPRESENTATIVE HISTORY OF ENGLAND, WITH PLANS DESCRIBING THE ELECTORAL DIVISIONS OF THE SEVERAL COUNTIES . . . BY SAMUEL LEWIS . . . VOL. V. . . . S. LEWIS AND CO. . . . M.DCCC.XXXV. 4to.

An outline map showing electoral divisions (as determined by the Reform Act of 1832), places of election (Chester and Knutsford respectively), polling places, boroughs returning one or two members to Parliament (Macclesfield and Stockport having one [*sic*] each), hundreds, rivers and main roads.

Top left centre, the title; right centre, a star compass indicator. Bottom left, the scale; right, the "Explanation" of the symbols. The border is formed by a single line with a double inner line, the space between being filled by an ornamental scroll. Below the border, left, the draughtsman's name; right, the engraver's name. The back is plain. It was reprinted in 1840.

441. **Nichols, J. B. & Son.** Cheshire. (No scale.) London. Published 1835, by J. B. Nichols & Son, 25, Parliament Street. 5 × 3 ins.

In THE FAMILY TOPOGRAPHER: BEING A COMPENDIOUS ACCOUNT OF THE ANTIENT AND PRESENT STATE OF THE COUNTIES OF ENGLAND. BY SAMUEL TYMMS. VOL. V.—CHESTER CIRCUIT. LONDON: J. B. NICHOLS & SON, 25, PARLIAMENT STREET. (1835.) 12mo.

The Cheshire map shows towns (with distances from Chester), a few villages, rivers, main roads and a few canals. Bottom left, the title and a cross as compass indicator. The border is formed by a double line. Above the top border is "The figures show the distance from Chester." Below the bottom border, the imprint. The back is plain. It was re-issued about 1842.

442. **Pigot & Son.** Cheshire. Scale of Miles, 12 (= 1 in.). Pigot & Son, Engravers Manch^r. Published by Pigot & C^o London, and Manchester. $6\frac{3}{16} \times 3\frac{3}{4}$ ins.

In A POCKET TOPOGRAPHY AND GAZETTEER OF ENGLAND . . . BY PIGOT & CO. . . . VOL. II. LONDON: PIGOT & CO. FLEET-STREET; LONGMAN & CO. AND SHERWOOD & CO. PATERNOSTER-ROW, AND SIMPKIN AND MARSHALL, STATIONER'S-COURT; AND PIGOT AND SLATER, FOUNTAIN-STREET, MANCHESTER. (1835.) 8vo.

I have not yet seen Vol. II. of this edition and am not sure that it was ever published. There is a copy of Vol. I. only, in the Bodleian Library at Oxford. For description of the map, see the edition of 1842.

443. **Walker, J. & C.** Cheshire. By J. & C. Walker. English Miles, 14 (= $3\frac{3}{8}$ ins.). Published by Longman Orme Rees & C^o Paternoster Row London Sept^r 1^st 1835. $14\frac{1}{2} \times 11\frac{5}{8}$ ins.

A neatly engraved map coloured in parliamentary divisions, showing towns (with distances from London), villages, parks, hills, hundreds, parliamentary representation, places of election, polling places, canals, rivers and roads. Post-roads are coloured blue and main roads buff.

Top left centre, downwards, the title in a lozenge-shaped frame, scale, and statistical notes in which the population of the county is 334,410; right centre, a finely engraved star compass indicator. Bottom left, a table of "Reference to the Hundreds"; right, details of the parliamentary representation, etc.

The border is formed by a thick line between two fine ones with a double inner line marked off into degrees and minutes of latitude and longitude. Below the border, the imprint. The back is plain.

It was reprinted in 1837, 1838, 1839, 1840, 1841, 1842, 1843, 1844, 1846, 1849, 1850, 1852, 1861, 1862, 1865, 1866, 1870 (twice), 1873, 1879, 1880, 1884, 1887, and probably at other dates as well.

## 1836

444. **Wallis, J.** A further reprint of No. 320.

In LEWIS'S NEW TRAVELLER'S GUIDE, & PANORAMA OF ENGLAND & WALES . . . 1836. 12mo.

Similar to the issue of the previous year.

445. **Hall, S.** A further reprint of No. 396.

In A NEW BRITISH ATLAS . . . BY SIDNEY HALL . . . 1836. 4to.

The date is now erased from the imprint. The map is coloured in hundreds, without a red line to indicate the parliamentary divisions.

446. **Scott, R.** A reprint of No. 427.

In A NEW AND COMPREHENSIVE GAZETTEER OF ENGLAND . . . BY JAMES BELL . . . GLASGOW: A. FULLARTON & CO., 34, HUTCHESON STREET; AND, 31, SOUTH BRIDGE, EDINBURGH, MDCCCXXXVI. 8vo.

The map of Cheshire is unchanged.

## 1837

447. **Hall, S.** A further reprint of No. 354.

In LEIGH'S NEW ATLAS OF ENGLAND & WALES . . .
Bound in with LEIGH'S NEW POCKET ROAD-BOOK OF ENGLAND & WALES . . . SIXTH EDITION . . . MDCCCXXXVII. 16mo.

Canals and the Grand Junction Railway are now shown on the map. Hall's name has been erased. Some of these alterations were probably made in the edition of 1835, but I have not yet seen a complete copy of that edition.

448. **Ebden, W.** A further reprint of No. 386.

In A COMPLETE COUNTY ATLAS OF ENGLAND & WALES . . . BY JAMES DUNCAN, PATERNOSTER ROW. 1837. fol.

The map of Cheshire is the same as described in No. 420.

448*a*. **Creighton, R.** A further reprint of No. 408.

In an atlas (without title-page) accompanying the later impressions of A TOPOGRAPHICAL DICTIONARY OF ENGLAND . . . THIRD EDITION . . . BY S. LEWIS . . . M.DCCC.XXXV. 4to.

The list of polling places, etc., added for the edition of 1833 has been erased. The railway from Warrington towards Birmingham is now shown.

449. **Schmollinger, W.** A reprint of No. 426.

In THE ENGLISH COUNTIES DELINEATED . . . BY THOMAS MOULE . . . MDCCCXXXVII. 4to.

The same as in the previous issue.

450. **Walker, J. & C.** A reprint of No. 443.

In BRITISH ATLAS, COMPRISING SEPARATE MAPS OF EVERY COUNTY OF ENGLAND . . . BY J. & C. WALKER. PUBLISHED MARCH 1, 1837, BY LONGMAN, REES & CO., PATERNOSTER ROW, AND I. & C. WALKER, 3, BURLEIGH STREET, STRAND. large fol.

The date in the imprint is still 1835. The map is now coloured in hundreds. The Grand Junction Railway has been added. It is depicted by two printed fine lines with cross hatching between and has been coloured red, apparently by hand.

## 1838

451. **Ebden, W.** A further reprint of No. 386.

In A COMPLETE COUNTY ATLAS OF ENGLAND . . . 1838. fol.
The map is still unchanged.

452. **Pigot & Son.** A further reprint of No. 387.

In PIGOT & Co^s BRITISH ATLAS, COMPRISING THE COUNTIES OF ENGLAND . . . PUBLISHED BY J. PIGOT & CO. 59, FLEET-STREET, LONDON, AND FOUNTAIN-STREET, MANCHESTER . . . (1838.) fol.

Railways have been added and include the lines :—from the South *via* Crewe to Warrington, etc., Crewe *via* Chester to Birkenhead, Crewe *via* Stockport to Manchester, Manchester towards Sheffield, Stockport to Macclesfield, and the projected but never constructed Manchester and Birmingham Railroad.

453. **Schmollinger, W.** A further reprint of No. 426.

In THE ENGLISH COUNTIES DELINEATED . . . MDCCCXXXVIII. 4to.

The map of Cheshire is still unchanged.

454. **Walker, J. & C.** A further reprint of No. 443.

The date in the imprint is altered to Sept$^{r}$ 1$^{st}$ 1838.

## 1839

455. **Hall, S.** A further reprint of No. 354.

In LEIGH'S NEW ATLAS OF ENGLAND & WALES . . .
Bound in with LEIGH'S NEW POCKET ROAD-BOOK OF ENGLAND & WALES . . . SEVENTH EDITION . . . 1839. 16mo.

The map of Cheshire seems unchanged from the previous edition.

456. **Walker, J. & C.** A further reprint of No. 443.

In BRITISH ATLAS . . . 1839. large fol.

The map is still dated 1838. Railways in progress, depicted by means of a printed single broken line, are shown :—from Crewe *via* Chester to Birkenhead, Crewe *via* Stockport to Manchester with another line (the projected Manchester & Birmingham R$^{y}$) joining this near Nether Alderley, Stockport to Macclesfield, and Manchester towards Sheffield. These are all coloured red, by hand.

## 1840

457. **Hall, S.** A further reprint of No. 354.

In LEIGH'S NEW ATLAS OF ENGLAND & WALES . . .
Bound in with LEIGH'S NEW POCKET ROAD-BOOK OF ENGLAND & WALES . . . EIGHTH EDITION . . . 1840. 16mo.

Railways are now shown :—from Crewe *via* Chester to Birkenhead, Crewe to Stockport, and Stockport to Macclesfield.

458. **Ebden, W.** A further reprint of No. 386.

In A COMPLETE COUNTY ATLAS OF ENGLAND & WALES . . . WITH ALL THE RAILROADS AND IMPROVEMENTS, PROJECTED OR COMPLETED . . . JAMES DUNCAN . . . (1840). fol.

The Grand Junction Railway is now shown on the map.

459. **Pigot & Son.** A further reprint of No. 387.

In PIGOT & Co$^{s}$ BRITISH ATLAS . . . (1840.) fol.

The map of Cheshire seems unchanged from No. 452.

460. **Creighton, R.** A further reprint of No. 408.

In an atlas (without title-page) accompanying :—A TOPOGRAPHICAL DICTIONARY OF ENGLAND . . . FOURTH EDITION . . . BY S. LEWIS . . M.DCCC.XL. 4to.

Railways are shown :—from Crewe *via* Chester to Birkenhead, Crewe to Stockport, Stockport to Macclesfield, and the Manchester to Sheffield line. A list of 14 Unions has been added, bottom right, and the Union boundaries have been engraved on the map.

461. **Scott, R.** A further reprint of No. 427.

In THE PARLIAMENTARY GAZETTEER OF ENGLAND AND WALES . . . VOL. I. LONDON, EDINBURGH, AND GLASGOW. A. FULLARTON AND CO. 1840. 8vo.

Sir H. G. Fordham recorded this edition of the *Gazetteer* and that railways had been added to some of the county maps.

462. **Creighton, R.** A further reprint of No. 440.

In A TOPOGRAPHICAL DICTIONARY OF ENGLAND . . . FOURTH EDITION . . . BY S. LEWIS . . . VOL. V . . . M.DCCC.XL. 4to.

Sir H. G. Fordham recorded this edition of Vol. V, and that the map of Hertfordshire was unchanged from 1835.

463. **Walker, J. & C.** A further reprint of No. 443.

In BRITISH ATLAS . . . 1840. large fol.

## 1841

464. **Smith, C.** A further reprint of No. 287.

The map is dated 1841 below the title and imprint. The railways now include the lines from :—Crewe *via* Chester to Birkenhead, Crewe *via* Stockport to Manchester, Stockport to Macclesfield, and Manchester towards Sheffield.

465. **Cole, G.** A further reprint of No. 300.

In CURIOSITIES OF GREAT BRITAIN. ENGLAND & WALES DELINEATED . . . THOMAS DUGDALE . . . VOL. I. LONDON : PUBLISHED BY JOHN TALLIS, 15, ST. JOHN'S LANE, SMITHFIELD. (*c.* 1841.) 8vo.

Railways from the South *via* Crewe to Warrington and from Crewe *via* Chester to Birkenhead are now shown. An entry " Railway " with the appropriate symbol has been added to the " Explanation."

466. **Schmollinger, W.** A further reprint of No. 426.

In A COMPLETE AND UNIVERSAL DICTIONARY, BY THE REV. JAMES BARCLAY, ILLUSTRATED BY NUMEROUS ENGRAVINGS & MAPS. REVISED BY W. DEWHIRST, ESQ., F.E.S.I. (No imprint.) (1841.) 4to.

" County returns 4 Members " has been added below the reference to the hundreds. The former imprint has been removed. A plate number " 48 " appears just below the title panel. Asterisks to denote parliamentary representation have been added to the respective towns. Railways are shown as follows:—Crewe to Warrington, Crewe *via* Chester to Birkenhead, Crewe *via* Stockport to Manchester with another line (the projected Manchester & Birmingham R^y) joining this near Warford, and Macclesfield to Stockport.

467. **Walker, J. & C.** A further reprint of No. 443.

In BRITISH ATLAS . . . PUBLISHED MARCH 1, 1841, BY LONGMAN REES & CO. . . . & J. & C. WALKER, 9, CASTLE STREET, HOLBORN. large fol.

This edition evidently used up some old plates. This map bears the date 1835 in the imprint. The railways are as described in No. 456 with additional ones, entirely added by hand, from :—Chester towards Wrexham, Chester to Warrington, and Talk to Crewe.

468. **Archer, J.** Chester. Scale of English Miles, 25 (= $1\frac{5}{8}$ ins.). Drawn & Engraved by J. Archer Pentonville London. London Engraved for the British Magazine for Nov. 1841 & Published by T. Clerc Smith, 13, Henrietta Street, Covent Garden. $6\frac{3}{8} \times 8\frac{7}{8}$ ins.

In THE BRITISH MAGAZINE, AND MONTHLY REGISTER OF RELIGIOUS AND ECCLESIASTICAL . . . PAROCHIAL HISTORY . . . VOL. XX. LONDON, T. CLERC SMITH, 13, HENRIETTA STREET, COVENT GARDEN, 1841. 8vo.

A clearly printed map of the diocese of Chester, which at that date included the whole of Lancashire, divided into Archdeaconries and Deaneries. It shows rectories, vicarages, perpetual curacies, churches and chapels of ease.

Top right, the title, scale and the arms of the Bishop. Bottom left, the " Reference " and explanation of the symbols. The border is formed by a thick line between two thin ones, with a double inner line marked off into degrees and minutes of latitude and longitude.

468*a*. **Dower, John.** Cheshire. Scale of Miles, 15 (= $2\frac{5}{8}$ ins.). Drawn & Engraved by J. Dower, Pentonville, London. $13\frac{1}{8} \times 9\frac{3}{8}$ ins.

In BRADSHAW'S MANCHESTER JOURNAL. NUMBER 27. SATURDAY, 30th OCTOBER, 1841. 8vo.

A finely engraved map, coloured in the two parliamentary divisions with the boroughs outlined by thin red lines, also showing towns (with

the distances from London), villages, parks, hills, sands, rivers, canals, roads and railways.

Bottom left, the title with a table of parliamentary divisions, boroughs, polling places and places of election below; right, the scale with statistical note below.

The border is formed by a thick line between two thin ones with a double inner line marked off into degrees and minutes of latitude and longitude. Below the bottom border, on the right, the imprint.

## 1842

469. **Cole, G.** A further reprint of No. 300.

In CURIOSITIES OF GREAT BRITAIN. ENGLAND & WALES DELINEATED . . . THOMAS DUGDALE . . . VOL. I. . . . (*c.* 1842.) 8vo.

"Drawn & Engraved for Dugdales England & Wales Delineated" is added below the bottom border. This legend should only have been applied to a new series of maps by J. Archer (see No. 485 below).

470. **Rowe, R.** A further reprint of No. 327.

In NEW BRITISH ATLAS . . . HENRY TEESDALE . . . 1842. fol.

The parliamentary divisions are no longer coloured in outline, otherwise the map seems unchanged.

471. **Hall, S.** A further reprint of No. 354.

In LEIGH'S NEW ATLAS OF ENGLAND & WALES . . .
Bound in with LEIGH'S NEW POCKET ROAD-BOOK OF ENGLAND & WALES . . . NINTH EDITION . . . G. BIGGS, SUCCESSOR TO LEIGH & SON, 421, STRAND, 1842. 16mo.

The map of Cheshire is unchanged.

472. **Hall, S.** A further reprint of No. 396.

In A TRAVELLING COUNTY ATLAS: WITH ALL THE COACH AND RAIL ROADS ACCURATELY LAID DOWN AND COLOURED, AND CAREFULLY CORRECTED TO THE PRESENT TIME. ENGRAVED BY SIDNEY HALL. LONDON: CHAPMAN AND HALL, STRAND. MDCCCXLII. 8vo.

The two parliamentary divisions are now outlined in distinctive colours. Railways are shown:—from the South *via* Crewe to Warrington, from Crewe to Birkenhead, Crewe to Manchester and from Manchester towards Sheffield. A projected "Manchester & Birmingham R. R^d" joins the Crewe to Manchester line near Capesthorne Hall.

473. **Teesdale, H.** A reprint of No. 400.

In A NEW TRAVELLING ATLAS . . . (1842.) small 4to.

I only know of a few scattered maps from this edition and have not yet seen a copy of the atlas. I have assumed that the publisher was Teesdale; his imprint at the bottom of the map, however, has been removed. A plate number "8" is above the border, top right. Railways depicted by single lines with cross hatching have been added and include the lines from Crewe *via* Chester to Birkenhead, Crewe *via* Warrington to the Liverpool and Manchester Railway which is also shown, Crewe *via* Stockport to Manchester, Manchester towards Sheffield, and Chester towards Wrexham.

474. **Creighton, R.** A further reprint of No. 408.

In AN ATLAS COMPRISING MAPS OF THE SEVERAL COUNTIES DIVIDED INTO UNIONS . . . LONDON: PUBLISHED BY S. LEWIS AND CO., 87, HATTON GARDEN. M.DCCC.XLII. 4to.

The Unions are now shown coloured in outline.

475. **Schmollinger, W.** A further reprint of No. 426.

In A COMPLETE AND UNIVERSAL DICTIONARY, BY THE REV. JAMES BARCLAY . . . (1842.) 4to.

"Scale of Miles, 10 (= 1⅜ ins.)" and "Railway Stations thus ●" have been added to the map, below the reference to the hundreds. The Manchester and Sheffield Railway is now shown.

476. **Nichols, J. B. & Son.** A re-issue of No. 441.

In CAMDEN'S BRITANNIA EPITOMIZED AND CONTINUED; BEING A COMPENDIOUS ACCOUNT . . . VOL. V. MIDLAND CIRCUIT (containing Cheshire from the Chester Circuit). LONDON: HENRY G. BOHN, YORK STREET, COVENT GARDEN. (1842.) 12mo.

This is really the same work as that in No. 441, but with a new title and publisher's name. Bohn was in the remainder trade from 1841, so I have assumed the above date.

477. **Pigot & Son.** A reprint of No. 442.

In A POCKET TOPOGRAPHY AND GAZETTEER OF ENGLAND . . . BY PIGOT & CO. . . . (1842.) 8vo.

It shows towns, villages, parks, rivers, canals, roads, railways and the two parliamentary divisions.

Bottom left, a cross to indicate the north; left, the "Explanation." The border is formed by a thick line between two thin ones with a double inner line marked off into degrees and minutes of latitude and longitude. At the top the border is broken by a lozenge containing the title; a similar lozenge in the bottom border accommodates the scale. Below the border, the imprint and the engraver's name. The back is plain.

It was reprinted in 1850.

478. **Walker, J & C.** A further reprint of No. 443.

In BRITISH ATLAS . . . 1842. large fol.

I have only seen a loose title-page of this issue.

478*a*. **Evans & Howarth.** (A map of Cheshire in the form of a collection of maps of the Hundreds.)

In A TABLE SHEWING THE RESPECTIVE DISTANCES OF EACH TOWNSHIP IN THE COUNTY FROM THE CASTLE AT CHESTER & FROM NETHER KNUTSFORD ACCOMPANIED BY MAPS OF THE SEVERAL HUNDREDS . . . CHESTER: PRINTED BY T. GRIFFITH, GROSVENOR-STREET. 1842. 8vo.

Each map bears the title "Map of the Townships in the Hundred of —— In the County of Chester. 1842," the imprint of "Evans & Howarth Lith^s Chester" and a cross surmounted by a fleur-de-lis as compass indicator.

They show Divisions, townships (with the prevailing character of the soil), canals, railways and main roads. The sizes vary but are roughly 12 × 7½ ins.

479. **Robson, William & C^o.** Cheshire. Scale, 10 Miles (= 2⅝ ins.). William Robson & C^o. Directory Office, London. 17¼ × 13⅜ ins. (*c.* 1842.)

A somewhat coarsely drawn map showing towns, villages, parks, parochial unions (outlined in red), polling places, places of election, hundreds (numbered), rivers, canals, roads and railways.

Top left, "Index of Reference to the Parochial Unions"; left centre, the title. Bottom left, a star compass indicator with a table of "Reference to the Hundreds" below; right, the "Explanation" and the scale.

The border is formed by a thick line between two thin ones with a double inner line marked off into degrees and minutes of latitude and longitude. Below the border, the imprint. I do not know the work which this map may have accompanied. Messrs. Robson published directories of London and district only, so far as I know.

480. **Wyld, James.** Cheshire . . . London: Published by Jas. Wyld, Charing Cross East.

In WYLD'S ATLAS OF ENGLISH COUNTIES. LONDON, 1842. 4to.

The British Museum possesses several county maps (but not one of Cheshire) strongly resembling those in Cary's *New and Correct English Atlas* and bearing imprints as above. Chubb thought these may be from an atlas which was mentioned in an entry in *The London Catalogue of Books published in Great Britain from 1814–1846*.

This atlas, however, seems to be at present unknown.

## 1843

481. **Hall, S.** A further reprint of No. 354.

In LEIGH'S NEW ATLAS OF ENGLAND & WALES . . .
Bound in with LEIGH'S NEW POCKET ROAD-BOOK OF ENGLAND & WALES . . . TENTH EDITION . . . SOLD BY G. BIGGS, 421, STRAND. ORLANDO HODGSON, 111, FLEET STREET. 1843. 16mo.

The map is still unchanged from the edition of 1840.

482. **Hall, S.** A further reprint of No. 396.

In A TRAVELLING COUNTY ATLAS . . . BY S. HALL . . . MDCCCXLIII. 8vo.

" Railway Stations marked thus (and the appropriate symbol) " has been added below the existing notes at the top. The " Manchester & Birmingham R. R^d," although never constructed, is here shown as though completed.

483. **Scott, R.** A further reprint of No. 427.

In THE PARLIAMENTARY GAZETTEER OF ENGLAND AND WALES . . . 1843. 8vo.

Railways are shown as follows:—from the South *via* Crewe and Warrington to the Liverpool & Manchester Railroad, Crewe *via* Chester to Birkenhead, Crewe *via* Stockport to Manchester with another line from the Potteries joining this near Warford, Macclesfield to Stockport and the Manchester and Sheffield Railway.

484. **Walker, J. & C.** A further reprint of No. 443.

In BRITISH ATLAS . . . 1843. large fol.

The date in the imprint is 1843. The population figure has been increased to 395,300. The following railways are now fully printed as well as coloured:—Grand Junction, Crewe *via* Chester to Birkenhead, Crewe *via* Stockport to Manchester, Manchester towards Sheffield, and in Lancashire lines as recent as the Preston & Bolton R^y.

485. **Archer, J.** Cheshire. Scale, 10 Miles (= $1\frac{7}{16}$ ins.). Drawn & Engraved by J. Archer, Pentonville London. Engraved for Dugdales England and Wales Delineated. (Plate No.) 7. $8\frac{3}{4} \times 6\frac{1}{2}$ ins.

In CURIOSITIES OF GREAT BRITAIN. ENGLAND & WALES DELINEATED . . . BY THOMAS DUGDALE . . . ASSISTED BY WILLIAM BURNETT. DIV. I. PUBLISHED BY L. TALLIS, 3, JEWIN STREET, CITY. (1843.) 8vo.

One of a new set of maps which very closely copied the G. Cole's maps which had been used to illustrate the 1838 edition of this work. It shows towns (with distances from London), villages, hundreds (num-

bered on the map), parks, polling places, hills, canals, rivers, roads and railways. The railways include :—the London & North Western main line *via* Crewe to Warrington, Crewe *via* Chester to Birkenhead, Crewe *via* Stockport to Manchester, Manchester towards Sheffield, Stockport to Macclesfield, and lines from Church Lawton to Crewe and to Nether Alderley.

Top left, a list of hundreds. Bottom left, a table of " Explanation " ; right, the title and scale. The border is formed by a thick line between two fine ones with a double inner line marked off into degrees and minutes of latitude and longitude. Below the border, the imprints. The back is plain.

It was reprinted in 1843, 1848 and 1855.

486. **Archer, J.** A reprint of No. 485.

In CURIOSITIES OF GREAT BRITAIN . . .

Later issues of this edition of the work contain the map of Cheshire to which the following railways have been added :—Chester towards Holyhead and towards Shrewsbury, Manchester to Altrincham, and from Stockport to Ashton. In addition, projected lines are shown :—from Chester to Altrincham, Church Lawton *via* Middlewich and Northwich to Warrington, and from Macclesfield southwards.

## 1844

487. **Pigot & Son.** A further reprint of No. 387.

In PIGOT & Co^s BRITISH ATLAS . . . I. SLATER, PRINTER, FOUNTAIN STREET, MANCHESTER. (1844.) fol.

The map is still unchanged from the issue of 1838.

488. **Creighton, R.** A further reprint of No. 408.

In ATLAS TO THE TOPOGRAPHICAL DICTIONARIES OF ENGLAND AND WALES . . . LONDON : PUBLISHED BY S. LEWIS AND CO., 13, FINSBURY PLACE, SOUTH. M.DCCC.XLIV. 4to.

This atlas accompanied the fifth edition of the *Dictionary*. The map seems quite unchanged from the preceding issue.

489. **Walker, J. & C.** A further reprint of No. 443.

In BRITISH ATLAS . . . 1844 . . . large fol.

The date in the imprint is altered to 1844. The printed railways now include the line from Stockport to Macclesfield.

## 1845

490. **Miller, R.** A further reprint of No. 319.

In REUBEN RAMBLE'S TRAVELS THROUGH THE COUNTIES OF ENGLAND . . . DARTON AND CLARK, 58, HOLBORN HILL. (1845.) 4to.

A lithographic impression of R. Miller's map. The title is now just "Cheshire" without a lozenge, and the imprint and plate number are also omitted. Railways have been added. The map now occupies the centre of a 4to page; above are pictures of "Chester Cathedral" and a "Salt Works"; on the left, a cheese press; and below, a pastoral scene.

491. **Ebden, W.** A further reprint of No. 386.

In A COMPLETE COUNTY ATLAS OF ENGLAND & WALES . . . (1845.) fol.

There is a copy of this edition of the atlas in the University Library, Cambridge, in which the Cheshire map is unchanged from that described in No. 458.

492. **Hall, S.** A further reprint of No. 396.

In A TRAVELLING COUNTY ATLAS . . . S. HALL . . . 1845. 8vo.

The following railways have been added by hand:—Chester towards Shrewsbury, Stockport to Macclesfield, and Stockport towards Chapel in le Frith.

493. **Hall, S.** Another edition of No. 396.

In A TRAVELLING COUNTY ATLAS . . . S. HALL . . . 1845. 8vo.

The previously shown "Manchester & Birmingham R. R^d" has been erased. The following railways are now printed:—Stockport to Macclesfield, Stockport *via* Chapel in le Frith to Buxton, Stockport to Staleybridge, Manchester to Altrincham, and the "Cheshire & Shropshire Junction Railway."

494. **Creighton, R.** A further reprint of No. 408.

In ATLAS TO THE TOPOGRAPHICAL DICTIONARIES OF ENGLAND AND WALES . . . S. LEWIS AND CO. . . . M.DCCC.XLV. 4to.

This atlas accompanied the sixth edition of the *Dictionary* of England. The course of two railways has been corrected. The line approaching Birkenhead from Chester now passes to the east of Tranmore, and the Longdendale section of the Manchester and Sheffield line is shown to be on the Derbyshire side of the valley.

495. **Scott, H.** A further reprint of No. 427.

In THE PARLIAMENTARY GAZETTEER . . . LONDON, EDINBURGH, AND DUBLIN: A. FULLARTON AND CO. 1845. 8vo.

The railways now include lines from Chester towards Holyhead and Shrewsbury, and one from Stockport *via* Ashton towards Huddersfield. The imprint is shortened to "Arch^d Fullarton & C^o." only.

496. **Becker, F. P., & Co.** Cheshire. Scale of Miles, 12 (= $2\frac{5}{16}$ ins.). Drawn by F. P. Becker & C^o 12, Paternoster Row. Engraved on Steel by the Omnigraph F. P. Becker & C^o Patentees. Fisher, Son & C^o London & Paris. $12\frac{1}{2} \times 10\frac{1}{8}$ ins.

In FISHER'S COUNTY ATLAS OF ENGLAND AND WALES. COMPILED FROM AUTHENTIC SURVEYS, AND CORRECTED TO THE PRESENT TIME. WITH A TOPOGRAPHICAL AND STATISTICAL DESCRIPTION OF EACH COUNTY . . . FISHER, SON & CO., CAXTON PRESS, ANGEL STREET, ST. MARTIN'S-LE-GRAND, LONDON; POST-OFFICE PLACE, LIVERPOOL; PICCADILLY, MANCHESTER. (1845.) large 4to.

A very much hill-shaded map with the two county parliamentary divisions outlined in colour. It shows towns (with distances from London), villages, parks (coloured green), canals, rivers, railways, roads, places of election and polling places. The canals, main roads and railways are continued beyond the county boundary to the border of the map.

Top left centre, the title, scale, and a note that "The County of Cheshire returns 4 Members to Parliament for the County and 6 for 3 Boroughs." The border is formed by a thick line between two thin ones and a double inner line marked off into degrees and minutes of latitude and longitude. Below the bottom border, left, the draughtsman's name; right, the engraver's name; centre, the imprint. The back is plain.

## 1846

497. **Pigot & Son.** A further reprint of No. 387.

In SLATER'S NEW BRITISH ATLAS . . . PUBLISHED BY ISAAC SLATER (LATE PIGOT & SLATER), FLEET STREET, LONDON, AND FOUNTAIN STREET, MANCHESTER. (1846.) fol.

The imprints now read "Published by I. Slater, Fleet Street, London, & Fountain Street, Manchester" and "Engraved on Steel by I. Slater, Manchester." The railways include the line from Chester towards Oswestry, but the line from Stockport to Macclesfield and also the never-constructed Manchester and Birmingham Railroad have been erased.

498. **Hall, S.** A further reprint of No. 396.

In A TRAVELLING COUNTY ATLAS . . . S. HALL . . . 1846. 8vo.

Many additions have been made to the railways, which now include lines :—Chester towards Holyhead, Chester to Warrington, Helsby to Hooton, the Runcorn Gap branch, the " North Staffordsh^e R^y " lines to Crewe, Sandbach and Macclesfield, Crewe to Whitchurch, the " Chester & Wolverhampton R^y," and Stockport to Warrington. Many of these were merely projects at the above date and some were never constructed.

499. **Scott, R.** A further reprint of No. 427.

In THE PARLIAMENTARY GAZETTEER OF ENGLAND AND WALES . . . 1846. 8vo.

Sir H. G. Fordham recorded the existence of this edition.

500. **Walker, J. & C.** A further reprint of No. 443.

In BRITISH ATLAS . . . 1846 . . . large fol.

The date in the imprint is altered to 1846. Many railways have been added by hand ; some of them (such as the line from Helsby to Hooton) were only projected at this date and were not constructed until very much later.

## 1847

501. **Pigot & Son.** A further reprint of No. 387.

In SLATER'S NEW BRITISH ATLAS . . . (1847.) fol.

The railways shown on the map now include the lines :—from Chester towards Holyhead, Chester to Warrington, and prematurely Helsby to Hooton, Warrington *via* Altrincham and Stockport to Ashton, and a quite inaccurate line starting near Nether Alderley and proceeding *via* Congleton, and Thursfield to Burslem and beyond.

501*a*. **Hall, S.** A further reprint of No. 396.

In A TRAVELLING COUNTY ATLAS . . . S. HALL . . . 1847. 8vo.

The map seems unchanged from the issue of 1846 (No. 498).

502. **Hall, S.** A further reprint of No. 396.

In A NEW COUNTY ATLAS : WITH ALL THE COACH AND RAIL ROADS ACCURATELY LAID DOWN AND COLOURED. CAREFULLY CORRECTED TO THE END OF THE SESSIONS OF 1846. ENGRAVED BY S. HALL. LONDON : CHAPMAN AND HALL, STRAND. MDCCCXLVII. 4to.

The map of Cheshire seems to be the issue of 1845 with the additions noted in No. 498 put in by hand.

503. **Johnson, Thomas.** Cheshire. English Miles, 10 (= $1\frac{1}{2}$ ins.). $8\frac{3}{8} \times 5\frac{15}{16}$ ins.

In JOHNSON'S ATLAS OF ENGLAND; WITH ALL THE RAILWAYS CONTAINING FORTY-TWO SEPARATE MAPS OF THE COUNTIES AND ISLANDS. MANCHESTER. PUBLISHED BY THOS. JOHNSON. 1847. 4to.

A roughly drawn lithographic map showing towns, villages, boundaries of the hundreds, canals, rivers, roads and railways.

Bottom left, the arms of Chester; right, the title in a lozenge, a note on railway stations, and the scale.

The border is formed by a triple line with a double inner line marked off into degrees and minutes of latitude and longitude. The space between the lines is roughly hatched.

## 1848

504. **Smith, C.** A further reprint of No. 287.

There is now no date on the map. The railways have been brought up to date and include completed lines:—from Chester towards Holyhead, Chester towards Wrexham, Stockport towards Buxton, and projected lines:—from Chester to Warrington, Helsby to Hooton, the Runcorn branch, Crewe to Whitchurch, Talk to Sandbach, etc.

505. **Rowe, R.** A further reprint of No. 327.

The cover bears the title ENGLAND DEPICTED IN A SERIES OF SPLENDIDLY FULL-COLOURED MAPS. CHESHIRE. No. 5 . . . PUBLISHED FOR THE PROPRIETORS BY H. G. COLLINS, 22, PATERNOSTER ROW. (*c.* 1848.)

A considerable amount of foliated ornamentation has been introduced into the border, at the corners and middle of each side. Below the border, the imprint now reads "London, Published for the Proprietors by H. G. Collins, 22, Paternoster Row." Railways, whether completed or projected, are shown as thick black lines and include the lines from:—Crewe *via* Chester to Birkenhead, Chester towards Holyhead, Chester towards Shrewsbury, Crewe *via* Stockport to Manchester, Talk to Crewe, Talk to Sandbach, Talk *via* Macclesfield to Stockport, Manchester towards Sheffield and towards Huddersfield, and a branch from Dukinfield to Marple.

506. **Dix, T.** A further reprint of No. 342.

The imprint, below the bottom border, has been removed. The number of inhabitants is altered to 395,660, which is taken from the census of 1841. Railways have been added up to date.

507. **Pigot & Son.** A further reprint of No. 387.

In SLATER'S NEW BRITISH ATLAS . . . (1848.) fol.

The Manchester to Altrincham railway is now shown and the route from Stockport *via* Macclesfield to the South replaces the inaccurate line from Nether Alderley *via* Congleton.

508. **Pigot & Son.** A further reprint of No. 387.

In SLATER'S (LATE PIGOT & CO.) ROYAL NATIONAL COMMERCIAL DIRECTORY AND TOPOGRAPHY OF THE COUNTIES OF CHESTER, CUMBERLAND, DURHAM, LANCASTER, NORTHUMBERLAND, WESTMORLAND AND YORKSHIRE . . . PUBLISHED BY ISAAC SLATER, FOUNTAIN STREET, MANCHESTER AND FLEET STREET, LONDON. 1848. 8vo.

The railways now include the lines from Crewe to Talk, Crewe to Whitchurch, and the projected (but never constructed) line from Wardle towards Market Drayton.

509. **Hall, S.** A further reprint of No. 396.

In A TRAVELLING COUNTY ATLAS . . . S. HALL . . . 1848. 8vo.

The map of Cheshire seems unchanged from the issue of 1846.

509*a*. **Teesdale, H.** A further reprint of No. 400.

In THE TRAVELLING ATLAS, OF ENGLAND & WALES, WITH ALL THE RAILWAYS & COACHROADS, THE CITIES, TOWNS, PARKS, & GENTLEMEN'S SEATS . . . LONDON. PUBLISHED (FOR THE PROPRIETORS) BY HENRY GEORGE COLLINS, 22, PATERNOSTER ROW. (*c.* 1848.) Small 4to.

A lithographed therefore slightly enlarged reprint of Teesdale's small map of 1830. The size is now $7\frac{1}{8} \times 5\frac{1}{2}$ ins. The hatched panel around the lozenge bearing the title is omitted. The original border is erased and a new one composed of three lines added. Below the border is the imprint, "London, Published for the Proprietors by H. G. Collins, 22, Paternoster Row." The county is coloured. Railways are shown by thick black lines and now include :—Chester towards Holyhead, and from Staffordshire to Crewe, to Sandbach, and *via* Macclesfield to Stockport. A thin line from Nether Alderley to Talk indicates the course of the projected but never constructed Manchester and Birmingham Railway.

510. **Creighton, R.** A further reprint of No. 408.

In ATLAS TO THE TOPOGRAPHICAL DICTIONARIES OF ENGLAND AND WALES . . . S. LEWIS AND CO. . . . M.DCCC.XLVIII. 4to.

This atlas accompanied the seventh and last edition of the *Dictionary*. The list of Unions has been increased from 14 to 15. The railways now include the lines :—from Chester to Warrington, Chester towards Holyhead, Chester towards Shrewsbury, Macclesfield towards Leek, Man-

chester to Altrincham, and prematurely, the lines from Stockport to Warrington, Helsby to Hooton, and from the L. & N.W.R. main line over the Runcorn Gap.

511. **Schmollinger, W.** A further reprint of No. 426.

In A COMPLETE AND UNIVERSAL DICTIONARY OF THE ENGLISH LANGUAGE . . . BY THE REV. JAMES BARCLAY. A NEW EDITION, ENLARGED . . . BY B. B. WOODWARD B.A. LONDON. GEORGE VIRTUE, 26, IVY LANE, PATERNOSTER ROW. (1848.) 4to.

The preface of the work is dated November 1848. The map of Cheshire seems unchanged from the issue of 1842.

512. **Scott, R.** A further reprint of No. 427.

In THE PARLIAMENTARY GAZETTEER OF ENGLAND AND WALES . . . 1848. 8vo.

The map seems unchanged from No. 495.

513. **Archer, J.** A reprint of No. 485.

In CURIOSITIES OF GREAT BRITAIN. ENGLAND & WALES DELINEATED . . . DIV. I. L. TALLIS. LONDON, EDINBURGH & DUBLIN. (1848.)

The imprint (referring to *Dugdale's England & Wales*) of the 1843 issue is removed but the engraver's name remains. Many more railways have been added, some of which, however, were only projected and never constructed. As they vary on different maps of the same edition, I think they must have been lithographically overprinted and in small batches, as required. For instance, sometimes lines from Wilmslow to Northwich, Wilmslow to Macclesfield and Macclesfield to Knutsford are shown and sometimes not. The hundreds are faintly outlined in colour.

514. **Emslie, John.** Cheshire. English Miles, 10 (= $1\frac{1}{2}$ ins.). Drawn & Engraved by John Emslie. (Plate No.) 5. Published by J. Reynolds 174 Strand. $6\frac{5}{8} \times 9$ ins.

In REYNOLDS'S TRAVELLING ATLAS OF ENGLAND: WITH ALL THE RAILWAY STATIONS ACCURATELY LAID DOWN . . . LONDON: SIMPKIN, MARSHALL, & CO. STATIONERS COURT; AND JAMES REYNOLDS, 174 STRAND, 1848. 8vo.

The map shows the parliamentary divisions coloured in outline, towns (with distances from London), villages, parks, canals, rivers, roads and railways. The last includes lines in progress:—from Chester to Warrington with a branch from Helsby to Hooton, from Crewe to Whitchurch, Crewe to Talk, Macclesfield to Talk and Sandbach to Talk.

Bottom left, a cross as compass indicator; right, the title, a note re railways and the scale. The border consists of two fine lines with

a fine inner line. Below the border, the engraver's name, imprint and plate No. 5.

It was reprinted in 1854, 1860, twice in 1864, and again in 1889.

## 1849

515. **Walker, J. & C.** A further reprint of No. 443.

In BRITISH ATLAS . . . 1849 . . . large fol.

The imprint from now on is without date. Fully printed (double lines with hatching) railways are shown from Chester towards Holyhead and towards Shrewsbury. A further number of projected railways (depicted by means of two double fine lines) are shown. Some of these are coloured red, probably to indicate lines in progress, and include those from Chester to Warrington, Altrincham to Manchester, Crewe to the Potteries, Macclesfield *via* Congleton to the Potteries, Macclesfield to Leek, and prematurely, a line from the Manchester & Sheffield Ry. *via* New Mills and Whaley to Buxton and beyond. Uncoloured lines include from :—Hooton to Helsby, Crewe to Whitchurch, Talk to Sandbach, Stockport to Buxton, and the Runcorn route to Liverpool.

## 1850

515*a*. **Rowe, R.** A further reprint of No. 327.

Additional railways are shown from Chester to Mold (unnamed), Chester to Warrington, Helsby to Hooton, and the line from Manchester *via* Dukinfield to Marple is extended *via* Buxton in the direction of Matlock.

516. **Hall, S.** A further reprint of No. 396.

In A TRAVELLING COUNTY ATLAS . . . S. HALL . . . (1850.) 8vo.

Railways have been revised. The completed railways (coloured red in my copy of the atlas) now include the line from the " North Staffordsh^e^ R^ys^ " to Sandbach. Lines in progress or projected include :—from Chester to Warrington, Helsby to Hooton, the Runcorn branch, Warrington to Stockport, Crewe to Whitchurch, etc.

517. **Teesdale, H.** A further reprint of No. 400.

In THE TRAVELLING ATLAS, OF ENGLAND & WALES. HENRY GEORGE COLLINS . . . (1850.) 4to and 8vo.

The Chester to Warrington and Manchester to Altrincham railways are now shown and also a number of lines which at this date were distinctly premature. These latter include the lines :—Helsby to Hooten,

Frodsham *via* Runcorn Gap towards Liverpool, Warrington *via* Altrincham to Stockport, Stockport to Ashton, Crewe to Whitchurch, and from Chester *via* Audlem towards Birmingham.

518. **Schmollinger, W.** A further reprint of No. 426.

In A COMPLETE AND UNIVERSAL DICTIONARY OF THE ENGLISH LANGUAGE . . . BY THE REV. JAMES BARCLAY . . . GEORGE VIRTUE, IVY LANE, PATERNOSTER ROW. (1850.) 4to.

The preface of the work is still dated 1848, but the map of Cheshire has been brought up to date by the addition of railways from :—Chester towards Holyhead and towards Shrewsbury, Manchester to Altrincham, and from Crewe, Sandbach and Macclesfield towards the North Staffordshire district.

519. **Pigot & Son.** A further reprint of No. 442.

In A POCKET TOPOGRAPHY AND GAZETTEER OF ENGLAND . . . BY PIGOT & CO. . . . (1850.) 8vo.

Railways have been added :—from Manchester to Altrincham and from Chester *via* Wrexham towards Shrewsbury.

520. **Walker, J. & C.** A further reprint of No. 443.

In HOBSON'S FOX-HUNTING ATLAS ; CONTAINING SEPARATE MAPS OF EVERY COUNTY IN ENGLAND . . . BY J. & C. WALKER . . . LONDON : PUBLISHED BY J. & C. WALKER, 9, CASTLE STREET, HOLBORN. (1850.) fol.

A lithographic reproduction of the map, as in the 1849 issue of the *British Atlas*, especially prepared for this *Fox-Hunting Atlas*. Two plate numbers "Nº 5" are added to the sheet, for folio and royal folio binding respectively. Under the title is added a large black dot and "Places of Meeting of Foxhounds." The hunts are coloured in outline and the places of the meets are shown on the map by large black dots. The Cheshire Hunt occupies the greater part of the county but parts of the North Staffordshire and Sir W. W. Wynne's Hunts are shown. The names of the hunts are printed in dark blue letters a good $\frac{3}{16}$ in. in height.

521. **Bagshaw, Samuel.** Cheshire Divided into Hundreds and the Parliamentary Divisions. Scale of English Statute Miles, 12 (= $3\frac{13}{16}$ ins.). Samuel Bagshaw, Publisher, Wentworth Terrace, Sheffield. $19\frac{1}{8} \times 15$ ins.

Issued with HISTORY, GAZETTEER, AND DIRECTORY OF THE COUNTY PALATINE OF CHESTER . . . BY SAMUEL BAGSHAW . . . SHEFFIELD : PRINTED FOR THE AUTHOR BY GEORGE RIDGE, 5, KING-STREET ; AND SOLD BY SAMUEL BAGSHAW, WENTWORTH TERRACE, SHEFFIELD. 1850.

A delicately engraved outline map showing towns, villages, parks, hundreds (numbered), hills, rivers, roads, canals and railways.

Top left, a statistical note; centre, the title. Bottom left, the "Explanation" with the scale to the right of the same. Right, downwards, the "Reference to the Hundreds" and a "View of Chester Cathedral."

The border is formed by a thick and a thin line with a double inner line marked off into degrees and minutes of latitude and longitude. Below the border, the imprint.

## 1852

522. **Rowe, R.** A further reprint of No. 327.

In AN ATLAS ACCOMPANYING THE BRITISH GAZETTEER . . . BY B. CLARKE . . . LONDON: PUBLISHED (FOR THE PROPRIETORS) BY H. G. COLLINS, 22, PATERNOSTER ROW, 1852. fol.

"The British Gazetteer" (in an ornamental frame) has been prefixed to the title. The railways have been revised. Completed railways are shown as thick black lines and projected railways as two fine lines. Among the latter are:—Chester to Mold, Chester to Warrington, Warrington to Stockport, Stockport to Buxton and beyond, Crewe to Whitchurch, etc. The railway named "Grand Junction Rail Road." on previous issues of this map is now named "North Western Railway." The lines previously shown from Helsby to Hooton, and from Dukinfield *via* Marple to Buxton are erased.

523. **Hall, S.** A further reprint of No. 396.

In A TRAVELLING COUNTY ATLAS . . . BY S. HALL . . . CHAPMAN AND HALL, 193, PICCADILLY (LATE 186 STRAND). (1852.) 8vo.

The address in the imprint is now "193 Piccadilly." The plate number "6" has been added within the border at top right-hand corner. Completed railways are now shown as thick black lines. These include from Chester to Warrington, the "Mold Branch," and over the border, the connections between Warrington, Liverpool and Manchester are shown for the first time. The previously projected "Shropshire Union Ry" to Newton, and the "Chester & Wolverhampton Ry" to Market Drayton have been erased but their names remain.

524. **Teesdale, H.** A further reprint of No. 400.

In THE TRAVELLING ATLAS OF ENGLAND AND WALES . . . WM. S. ORR & CO. 2, AMEN CORNER, PATERNOSTER ROW. (1852.) 8vo.

The railways are now depicted by a single line with cross hatching and include the lines:—from Chester towards Holyhead, Chester towards Shrewsbury, Chester to Warrington, Manchester to Altrincham,

Macclesfield towards Leek, Macclesfield *via* Talk towards the Potteries, Crewe to Talk and Talk to Sandbach. The imprint below the border now reads, " London : (Published for the Proprietors) by W. S. Orr & Co, 2, Amen Corner, Paternoster Row.

525. **Schmollinger, W.** A further reprint of No. 426.

In A COMPLETE AND UNIVERSAL DICTIONARY . . . JAMES BARCLAY . . . JAMES S. VIRTUE, CITY ROAD AND IVY LANE. (1852.) 4to.

The map of Cheshire is unchanged from No. 518.

526. **Walker, J. & C.** A further reprint of No. 443.

In BRITISH ATLAS . . . 1852 . . . large fol.

The printed part of the map seems unchanged from that of 1849 (No. 515.). Neither of the projected railways to Buxton is now coloured on the map.

527. **Bone, W.** Division VIII. North Western Counties. Scale, $12\frac{1}{2}$ Miles = 1 Inch. Day & Son Lith^rs^. to the Queen. W. Bone, Del. $15\frac{1}{2} \times 11\frac{1}{4}$ ins.

In CENSUS OF GREAT BRITAIN, 1851. POPULATION TABLES . . . VOL. II. LONDON : PRINTED BY W. CLOWES AND SONS, STAMFORD STREET AND CHARING CROSS, FOR HER MAJESTY'S STATIONERY OFFICE. 1852.

An outline map of the counties of Cheshire and Lancashire, coloured in outline and divided into registration districts.

Top centre, the title. Left, a cross compass indicator and a list of the districts in Cheshire. Right, a list of the districts in Lancashire. Bottom centre, the scale. The border is formed by two lines with the imprints below.

528. **Collins, H. G.** Cheshire. (Plate number) 3. Shropshire. $2\frac{7}{8} \times 2$ ins.

In COLLINS' POCKET ORDNANCE RAILWAY ATLAS OF GREAT BRITAIN. H. G. COLLINS, 22, PATERNOSTER ROW, LONDON. (1852.) 24mo.

A tiny lithographic map including Cheshire and Shropshire. Shows towns, hills, rivers and railways. The detail of the adjoining counties extends to the border which is formed by a double line. Above the border, the title and plate number. It is printed on a card which has a plain back.

## 1854

528*a*. **Hall, S.** A further reprint of No. 396.

In A TRAVELLING COUNTY ATLAS . . . S. HALL . . . (1854.) 8vo.

The railway from Warrington *via* Altrincham to Stockport is now (prematurely) shown to be completed.

529. **Cobbett, W.** A reprint of No. 413.

In A GEOGRAPHICAL DICTIONARY OF ENGLAND AND WALES, BY WILLIAM COBBETT, THE SECOND EDITION. LONDON, 1854. 8vo.

This edition was recorded by Sir H. G. Fordham.

530. **Emslie, J.** A reprint of No. 514.

In REYNOLDS'S TRAVELLING ATLAS OF ENGLAND . . . (1854.) 8vo.

The map is now uncoloured. Completed railways are shown :—from Chester to Warrington, Chester towards Holyhead, Manchester to Altrincham, Stockport to Staleybridge, Crewe to Talk, Macclesfield to Talk, and Macclesfield towards Leek. Projected lines are shown :—from Talk to Sandbach, Crewe to Whitchurch, Calveley *via* Nantwich and Audlem towards Market Drayton, and from Stockport to Buxton.

## 1855

531. **Cary, J.** A further reprint of No. 289.

CRUCHLEY'S RAILWAY & TELEGRAPHIC MAP OF CHESHIRE SHOWING ALL THE RAILWAYS & NAMES OF STATIONS, ALSO THE TELEGRAPH LINES & STATIONS, IMPROVED FROM THE ORDNANCE SURVEYS. LONDON: PUBLISHED BY G. F. CRUCHLEY, MAP SELLER & GLOBE MAKER, 81, FLEET STREET. JANUARY 1st 1855.

The title has been altered to the above. As the map has been lithographed, the size has grown to $20\frac{5}{8} \times 18\frac{1}{4}$ ins. The date is outside the bottom border, left. The star compass indicator has been removed and a table of "Explanation" added in the upper part of the map. It is coloured to show the two parliamentary divisions. Railways have been added up to date.

532. **Pigot & Son.** A further reprint of No. 387.

In SLATER'S (LATE PIGOT AND CO'S) ROYAL NATIONAL COMMERCIAL DIRECTORY OF THE NORTHERN COUNTIES. VOL. I. COMPRISES THE COUNTIES OF CHESHIRE, CUMBERLAND, LANCASHIRE AND WESTMORLAND . . . 1855 . . . I. SLATER, 37, FOUNTAIN STREET, AND 36, PORTLAND STREET, MANCHESTER, AND 58, FLEET-STREET, LONDON. 8vo.

The railway from Sandbach to Talk has been added.

533. **Archer, J.** A further reprint of No. 485.

In DUGDALE'S ENGLAND AND WALES DELINEATED. EDITED BY E. L. BLANCHARD. LONDON: L. TALLIS, 21, WARWICK SQUARE, PATERNOSTER ROW. (1854–60.) 8vo.

This edition of the work was issued in fifty parts from 1854 to 1860. The map of Cheshire appeared in part 13, which was received by the British Museum on July 4th, 1855. The hundreds are now fully coloured.

## 1857

534. **Pigot & Son.** A further reprint of No. 387.

In I. SLATER'S NEW BRITISH ATLAS . . . PUBLISHED BY ISAAC SLATER (LATE PIGOT & SLATER) . . . (1857.) 8vo.

The map of Cheshire in this edition of the *Atlas* seems to be unchanged from the issue of 1848 (No. 508).

535. **Hall. S.** A further reprint of No. 396.

In A TRAVELLING ATLAS OF THE ENGLISH COUNTIES. BY SIDNEY HALL . . . LONDON: CHAPMAN AND HALL, 193, PICCADILLY. (1857.) 8vo.

Completed railways now include the line from Crewe to Whitchurch.

## 1858

536. **Cole, G.** A further reprint of No. 300.

In COLLINS' RAILWAY & PEDESTRIAN ATLAS OF ENGLAND . . . LONDON: DARTON AND CO., 58, HOLBORN HILL. (1858.) 8vo.

A poor lithographic reproduction. Railways have been added up to date, and the plate number is now "7." The reference to *Dugdale's England & Wales Delineated* has been removed.

537. **Ebden, W.** A further reprint of No. 386.

In a series of maps, each bearing on the cover :—COLLINS' RAILWAY & TELEGRAPH MAP OF (CHESHIRE) . . . PUBLISHED BY H. G. COLLINS, PATERNOSTER ROW . . . (*c.* 1858.)

538. **Davies, B. R.** Post Office Map of Cheshire. 1858. Scale of Miles, 15 (= $1\frac{7}{8}$ ins.). Drawn & Engraved by B. R. Davies. Kelly & C° Post Office Directory Offices 19, 20 & 21, Old Boswell Court, Strand. W.C. $12\frac{1}{4} \times 9\frac{1}{8}$ ins.

In POST OFFICE DIRECTORY OF CHESHIRE; WITH MAP ENGRAVED EXPRESSLY FOR THE WORK, AND CORRECTED TO THE TIME OF PUBLICATION. LONDON: PRINTED AND PUBLISHED BY KELLY AND CO. 18 TO 21 OLD BOSWELL COURT, ST. CLEMENTS, STRAND, W.C. 1857. 8vo.

It shows towns, villages, hamlets, parks, polling places, money-order offices, hills (exaggerated in Wirral), roads, rivers, canals and railways (overdone as usual at this period).

Top left, the title with statistical and parliamentary note below. The border is formed by a thick and a thin line. Below the border, left, the imprint ; right centre, the scale, right, the engraver's name.

It was reprinted in 1860, 1865, 1868 and 1878.

## 1859

539. **Weller, Edward.** Cheshire, by Edw^d Weller, F.R.G.S. British Statute Miles, 10 (= $2\frac{13}{16}$ ins.). Weekly Dispatch Atlas. 139, Fleet Street. Engraved by Edw^d Weller, Duke Str^t Bloomsbury. E. Weller Lithog^r. $16\frac{3}{8} \times 11\frac{3}{8}$ ins.

In THE "WEEKLY DISPATCH," DEC. 11^th 1859.

This was part of a very fine collection of maps which appeared originally in the *Weekly Dispatch* newspaper from 1856 to 1862. They were then collected together and issued as the *Dispatch Atlas* in 1863. It shows towns, villages, halls, parks, hills, sands, rivers, canals, roads and railways.

Bottom left, downwards, the flying figure of Mercury, a design of the upper part of a globe with a scroll upon which appears "The Dispatch Atlas," the title, a note giving the acreage of Cheshire and the number of members returned to Parliament, and the scale. The border is formed by a thick line between two fine ones with a double inner line marked off into degrees and minutes of latitude and longitude. Below the border, the imprint and engraver's name. The back is plain.

It was reprinted in 1863, 1864, 1876, 1878, 1883 (twice), 1889, 1891, 1892, 1895, 1896 and 1900.

## 1860

540. **Hall, S.** A further reprint of No. 396.

In A TRAVELLING ATLAS OF THE ENGLISH COUNTIES . . . (1860.)

The railway previously shown between Altrincham and Stockport has been erased. The line from Stockport to Buxton is shown completed and passes to the west of Chapel in le Frith, whereas in the earlier editions of this map it was shown projected to pass to the east. A new line branches out from Congleton direct into Staffordshire.

541. **Teesdale, H.** A further reprint of No. 400.

In THE TRAVELLING ATLAS OF ENGLAND & WALES . . . PRINTED AND PUBLISHED BY JOHN HEYWOOD, 170, DEANSGATE, MANCHESTER. (1860.) 12mo.

The hatching in the background of the title and in the border of the map has been restored to the form as issued by Teesdale in 1830. The imprint below the border is now "Printed and Published by John Heywood, 170, Deansgate, Manchester." Railways are shown :—from

Stockport to "Stayley Bridge," Stockport *via* Altrincham to Warrington, Stockport to Chapel in le Frith, and Crewe to Whitchurch.

542. **Emslie, J.** A further reprint of No. 514.

In REYNOLDS'S GEOLOGICAL ATLAS OF GREAT BRITAIN . . . LONDON: PUBLISHED BY JAMES REYNOLDS, 174, STRAND, 1860. 8vo.

The map is now coloured geologically and the railways shown completed include the lines :—from Crewe to Whitchurch, Stockport towards Buxton, and Altrincham to Warrington.

543. **Davies, B. R.** A reprint of No. 538.

In THE POST OFFICE DIRECTORY ATLAS OF ENGLAND AND WALES. LONDON: PUBLISHED BY KELLY AND CO., 18 to 21, OLD BOSWELL COURT, ST. CLEMENT'S, STRAND. (1860–1.) fol.

A lithographic reproduction of the map of 1858 (No. 538) with the date removed from the title. It is coloured to show the two parliamentary divisions. Prematurely shown railways from the L. & N.W.R. to Runcorn, Hyde towards Chapel en le Frith and from Stockport to Altrincham, have been erased. The line from Crewe to Whitchurch has been added.

544. **Becker, Lewis.** Cheshire. Scale of Miles, 8 (= $3\frac{3}{16}$ ins.). Engraved by Lewis Becker, by his Patent Process, for Francis White & Co. Sheffield. 1860. $23\frac{7}{8} \times 17\frac{1}{2}$ ins.

In HISTORY, GAZETTEER, & DIRECTORY OF CHESHIRE . . . BY FRANCIS WHITE AND CO., BROOMHALL TERRACE, ECCLESHALL NEW ROAD, SHEFFIELD . . . 1860. 8vo.

An overcrowded-looking outline map showing towns, villages, parks, canals, rivers, roads and railways. It is coloured to show the hundreds, parliamentary divisions and boroughs.

Top left centre, the title, scale and a statistical note; centre, a parliamentary note. Bottom left, a cross as compass indicator, "Reference to the Hundreds," the "Explanation" and the imprint; right, a view of Chester Cathedral.

The border is formed by a thick line and a thin one with a double inner line marked off into degrees and minutes of latitude and longitude. Below the border, left, "Drawn by Lewis Becker. Copyright,—Entered at Stationer's Hall."

545. **Hall, Sidney.** Cheshire. Engraved by Sidy Hall. English Miles, 12 (= 3 ins.). London, Published by Chapman & Hall, 193 Piccadilly. $15\frac{1}{8} \times 11\frac{1}{4}$ ins.

In THE ENGLISH COUNTIES. BY SIDNEY HALL . . . LONDON: CHAPMAN AND HALL, 193, PICCADILLY. (1860.) fol.

An enlarged reproduction of the 1860 edition (No. 540) of Hall's map of 1830. It shows precisely the same detail as the smaller map.

## 1861

546. **Walker, J. & C.** A further reprint of No. 443.

In BRITISH ATLAS . . . 1861 . . . large fol.

The printed part of the map seems still unchanged from that of 1849 (No. 515). Railways added by hand include the lines from :—Chester to Mold, Crewe to Whitchurch, Altrincham to Warrington, Stockport to Chapel en le Frith, and in (Lancashire) Warrington to Garston.

547. **Bartholomew, J.** Cheshire. English Miles, 6 (= $1\frac{13}{16}$ ins.). Drawn & Engraved by J. Bartholomew & Son, Edin$^{r}$. George Philip & Son, London & Liverpool. $15\frac{7}{8} \times 12\frac{3}{4}$ ins.

The cover bears the title :—PHILIPS' COUNTY MAPS OF ENGLAND & WALES. REDUCED FROM THE ORDNANCE SURVEY.

Another version :—PHILIPS' NEW SERIES OF COUNTY MAPS. CHESHIRE FROM THE ORDNANCE SURVEY.

A finely printed map, coloured in the two parliamentary divisions, and showing towns, villages, hamlets, halls, parks, rivers, meres, roads, canals and railways.

Bottom right, the title, scale, and symbols for railways, canals and roads. The border is formed by a thick line between two thin ones with a single fine inner line. Below the bottom border, left, the engraver's name ; centre, the imprint.

It was reprinted in 1865, 1875, 1876, 1880, 1885 (twice), 1889 (twice), 1895, and in 1900.

548. **Weller, E.** Cheshire, Shropshire, & Staffordshire. (no scale.) E. Weller. $5\frac{1}{8} \times 6\frac{1}{8}$ ins.

In PHYSICAL ATLAS OF GREAT BRITAIN AND IRELAND . . . BY WALTER M'LEOD . . . LONDON : LONGMAN, GREEN, LONGMAN, AND ROBERTS, 1861. 8vo.

A small outline map, coloured green with hills buff, showing rivers, hills and the principal towns. Bottom right, the title. The border is formed by three lines. Below the bottom border, right, " E. Weller."

## 1862

549. **Cary, J.** A reprint of No. 268.

In CRUCHLEY'S RAILROAD COMPANION TO ENGLAND & WALES . . . A SERIES OF 42 COUNTY MAPS. G. F. CRUCHLEY, MAP-SELLER & GLOBE MAKER, 81, FLEET STREET, (1862). 12mo.

A lithographic reproduction of Cary's small road map of 1789 with considerable alterations. The panel bearing the title, the half-star compass indicator in the top border and the note at the bottom of the plate are left out. The map is reduced to $3\frac{5}{8} \times 4\frac{1}{2}$ ins. in size. Railways are added up to date. Above the top border is now, left, " 5 " ; centre, " Cheshire." Below the bottom border, " London, Published by G. F. Cruchley. Map Seller & Globe Maker 81, Fleet Street." It is printed on the verso of Cambridge, page 4.

550. **Walker, J. & C.** A further reprint of No. 443.

In BRITISH ATLAS . . . 1862 . . . large fol.

The map of Cheshire seems unchanged from the previous issue.

## 1863

551. **Cary, J.** A new edition of No. 264.

In CRUCHLEY'S COUNTY ATLAS OF ENGLAND & WALES SHEWING ALL THE RAILWAYS & STATIONS . . . DELINEATED ON A SERIES OF 46 COUNTY MAPS. PUBLISHED BY G. F. CRUCHLEY, MAP SELLER & GLOBE MAKER, 81, FLEET STREET, LONDON, 1863. 8vo.

The map is lithographed and hardly recognizable. The original title with the compass indicator and Cary's name are replaced by " Railway & Station Map of Cheshire with the Names of the Stations," railways are added up to date and shown by thick black lines, the county is coloured in outline, a plate number " 5 " is added, at the top, on the right, and the imprint below the bottom border reads " London. Published by G. F. Cruchley, Map-Seller & Globe Maker, 81, Fleet Street." The railways include a projected line from Nantwich to Market Drayton. The new title is now in the top left centre of the map.

552. **Weller, E.** A reprint of No. 539.

In THE DISPATCH ATLAS, LONDON : PUBLISHED AT THE " WEEKLY DISPATCH " OFFICE, 139, FLEET STREET . . . 1863. fol.

An unaltered impression of the first issue.

## 1864

553. **Smith, C.** A further reprint of No. 287.

The cover bears the title :—SMITH & SON'S NEW SERIES OF COUNTY MAPS. CHESHIRE. SMITH & SONS, MAP & GLOBE PUBLISHERS, 63, CHARING CROSS, S.W.

As the map has now been lithographed, the size has grown to $19\frac{1}{2} \times 17\frac{1}{4}$ ins. The title has been altered to :—" Map of Cheshire showing all the Railways & Stations and the Parliamentary Divisions. London Smith & Son, Charing Cross." The table of " Explanation continued " is now described as " Explanation of Signs." A list of polling places is added to the right of the older " Explanation." Completed railways include the lines from :—Helsby to Hooton, and Nantwich towards Market Drayton. Projected lines are shown from Altrincham to Stockport, Altrincham *via* Northwich to Chester, Marple to Macclesfield, etc. The imprint below the border reads :—" London, Published by Smith & Sons 63 Charing Cross."

554. **Emslie, J.** A further reprint of No. 514.

In REYNOLDS'S GEOLOGICAL ATLAS OF GREAT BRITAIN . . . (1864.) 8vo.

The double outside border line, the engraver's name and the imprint are omitted. The plate number " 5 " is placed inside the border. The railways now include lines from Altrincham to Northwich and from Sandbach to Talk.

555. **Emslie, J.** A further reprint of No. 514.

In A PORTABLE ATLAS OF ENGLAND AND WALES ; WITH TOURIST'S GUIDE . . . JAMES REYNOLDS . . . 1864. 8vo.

An uncoloured impression of the preceding map.

556. **Weller, E.** A further reprint of No. 539.

In CASSELL'S BRITISH ATLAS : CONSISTING OF THE COUNTIES OF ENGLAND . . . LONDON : CASSELL, PETTER, AND GALPIN, LA BELLE SAUVAGE YARD, LUDGATE HILL, E.C. (1864–5.) fol.

A large paragraph of statistical information has been added at the bottom on the right. In this is the statement that Birkenhead returns one member to Parliament. Railways from Helsby to Hooton, Stockport to Altrincham, Altrincham to Northwich, and Nantwich *via* Audlem into Shropshire, have been added, and the Midland line from Stockport to Buxton and beyond, previously shown partially completed is now shown fully completed. All reference to the *Dispatch* is omitted and the imprint, bottom right only, reads " London. Published by Cassell, Petter & Galpin, La Belle Sauvage Yard, Ludgate Hill. E.C." Beyond this is a plate number " 47."

557. **Sackett, W. J.** Chester. W. J. Sackett, Printer & Lithographer, 11, Bull S$^{t}$ Birm$^{m}$. $12\frac{1}{2} \times 16\frac{1}{2}$ ins.

In A NEW SET OF DIOCESAN MAPS. BY JAMES THOS. LAW . . . AND WILLIAM F. FRANCES . . . (LICHFIELD. NOV. 1ST. 1864). fol.

A map of the diocese of Chester which includes the whole of Cheshire and the south-west portion of Lancashire. It is coloured in Archdeaconries, Chester and Liverpool respectively. The latter however, is misnamed Manchester on the map. It also shows towns, villages, rivers and the arms of the Bishop.

The border is formed by a thick line between two fine ones with a double inner line. Below the border, the imprint.

## 1865

558. **Ebden, W.** A further reprint of No. 386.

In a series of maps, each bearing on the cover :—COLLINS' RAILWAY MAP OF (CHESHIRE) . . . LONDON : EDWARD STANFORD, 6, CHARING CROSS. (*c.* 1865.)

559. **Walker, J. & C.** A further reprint of No. 443.

In BRITISH ATLAS . . . 1865 . . . large fol.

This edition was evidently using up old stock. The date in the imprint on the map is 1844 and the other printed details coincide. Railways are very largely added by hand and now include the lines from :—Helsby to Hooton, Warrington to Stockport, Altrincham to Northwich, Talk to Sandbach, and the Runcorn route to Liverpool.

560. **Davies, B. R.** A further reprint of No. 538.

In POST OFFICE DIRECTORY OF CHESHIRE . . . KELLY AND CO. . . . MDCCCLXIV. 8vo.

The map is now dated 1865. The railways include the Runcorn route to Liverpool, from Altrincham *via* Northwich to Helsby, Helsby to Hooton, and Sandbach to Northwich.

561. **Bartholomew, J.** A reprint of No. 547.

In PHILIPS' ATLAS OF THE COUNTIES OF ENGLAND . . . BY EDWARD WELLER, F.R.G.S. LONDON : GEORGE PHILIP AND SON, 32, FLEET STREET ; LIVERPOOL : CAXTON BUILDINGS, SOUTH JOHN STREET AND 51, SOUTH CASTLE STREET. 1865. fol.

The draughtsman's name, etc., is transferred to the title which now reads " Cheshire by J. Bartholomew, F.R.G.S." The railways include the lines from :—Helsby to Hooton, and Altrincham to Northwich. On the back is the plate number " 5."

## 1866

562. **Hall, S.** A further reprint of No. 396.

In A TRAVELLING ATLAS OF THE ENGLISH COUNTIES . . . (1866.) 8vo.

Completed railways now include the lines from :—Helsby to Hooton, Altrincham to Northwich, Dukinfield to Whaley, and Nantwich *via* Audlem towards Market Drayton. The Runcorn Branch is still shown as projected.

563. **Walker, J. & C.** A further reprint of Nos. 443 and 520.

In HOBSON'S FOX-HUNTING ATLAS . . . (1866.) fol.

## 1868

564. **Cary, J.** A further reprint of No. 264.

In CRUCHLEY'S COUNTY ATLAS OF ENGLAND AND WALES . . . PUBLISHED BY G. F. CRUCHLEY, ETC. (1868.) 8vo.

The map is now uncoloured, has no imprint, and the title (which is back again in the lower right-hand corner) is reduced to just "Cheshire." Completed railways include the links from :—Wallasey to Hoylake, Hooton to Parkgate, Helsby to Hooton, Nantwich to Market Drayton, etc. Projected lines include the route *via* Runcorn towards Liverpool, Chester to Northwich, and Macclesfield to Marple.

565. **Teesdale, H.** A slightly larger-scale copy of No. 400.

In THE TRAVELLING ATLAS OF ENGLAND AND WALES . . . MANCHESTER : PRINTED AND PUBLISHED BY JOHN HEYWOOD, 170, DEANSGATE . . . LONDON : SIMPKIN MARSHALL & CO. (1868.) 8vo.

This is really a new map, copying the original style of Teesdale's map of 1830 (No. 400) and brought up to date as regards the railways. The size of the map is $7\frac{5}{16} \times 5\frac{1}{2}$ ins. and the scale of 10 miles $= 1\frac{3}{16}$ ins. The railways include the lines from :—Birkenhead to Hoylake, Helsby to Hooton, Hooton to Parkgate, Altrincham to Northwich, Nantwich towards Market Drayton, etc. A projected line is shown from Northwich to Helsby. There is no imprint. It was reprinted in 1872 and 1882.

566. **Davies, B. R.** A further reprint of No. 538.

In POST OFFICE DIRECTORY OF CHESHIRE . . . SECOND EDITION . . . KELLY AND CO. . . . MDCCCLXV. 8vo.

This is apparently a revised map for the later issues of the Second Edition of the *Directory*. The date has been altered to 1868 and the railway from Altrincham to Stockport has been added.

567. **Hughes, W.** Cheshire. English Miles, 10 ($= 1\frac{3}{8}$ ins.). (By) W. Hughes. London : James S. Virtue. $11\frac{1}{2} \times 9$ ins.

In THE NATIONAL GAZETTEER : A TOPOGRAPHICAL DICTIONARY OF THE BRITISH ISLANDS . . . ILLUSTRATED WITH A COMPLETE COUNTY ATLAS . . . VOL. I . . . LONDON : VIRTUE AND CO. CITY ROAD AND IVY LANE, 1868. large 8vo.

A clearly printed lithographic map with the county coloured light brown. It shows towns, villages, parks, hills, rivers, canals, roads and railways.

Bottom right, the title, scale and a note regarding the signs for parliamentary divisions and the railways. The border is formed by a thick and a thin line with a double inner line marked off into degrees and minutes of latitude and longitude. Below the border, centre, the imprint; right, "W. Hughes."

It was reprinted in 1868, 1873, 1875 and 1886.

568. **Hughes, W.** A reprint of No. 567.

In THE NATIONAL GAZETTEER . . . 1868. large 8vo.

I inspected a copy of this edition some years ago. The maps of Yorkshire showed the addition of more railways and the omission of an imprint. Perhaps the map of Cheshire received similar treatment.

569. **James, Henry.** Cheshire (New Divisions of County). Scale of Four Miles to One Inch. Henry James, Colonel Royal Engineers. Zincographed at the Ordnance Survey Office, Southampton, under the superintendence of Capt$^{n}$ R. M. Parsons, R.E., F.R.A.S. Col. Sir H. James, R.E., F.R.S., etc., Director. $18\frac{1}{4} \times 12\frac{7}{8}$ ins.

In THE REPRESENTATION OF THE PEOPLE ACT, 1867. BOUNDARY COMMISSION. REPORT OF THE BOUNDARY COMMISSIONERS FOR ENGLAND AND WALES. 1868. LONDON: PRINTED BY GEORGE EDWARD EYRE AND WILLIAM SPOTTISWOODE . . . 1868. fol.

An outline map showing the temporary parliamentary divisions of 1867 and the proposed divisions of 1868 which, in the case of the county of Cheshire, were similar but under different names; the Northern, Midland and Southern divisions became the Eastern, Midland and Western respectively. It also shows towns, hundreds, rivers, railways, main roads and places of election.

Top left, a cross as compass indicator; centre, the title in a panel. Bottom left, the scale and "Reference"; right, the signature of Henry James. The border consists of two fine lines. Below the bottom border, the imprint. The back is plain.

## 1869

570. **Cary, J.** A further reprint of No. 289.

CRUCHLEY'S RAILWAY & STATION MAP OF CHESHIRE SHOWING ALL THE RAILWAYS & NAMES OF STATIONS, ALSO THE TURNPIKE ROADS, GENTLEMEN'S SEATS &C. &C. IMPROVED FROM THE ORDNANCE SURVEYS, LONDON PUBLISHED BY G. F. CRUCHLEY, MAP SELLER & GLOBE MAKER, 81, FLEET STREET. (1869.)

The title has been altered to read as above. The scale has been moved to below the title and is no longer enclosed within a lozenge. The "Explanation" has been moved to the bottom left and occupies the former position of the scale. A plate number "5" appears, top right. The map is coloured to show three parliamentary divisions, according to the Reform Act of 1867. Many additional railways are shown, such as :—Wallasey to Hoylake, Hooton to Parkgate, etc.

571. **Pigot & Son.** A further reprint of No. 387.

In SLATER'S (LATE PIGOT & CO.) ROYAL NATIONAL COMMERCIAL DIRECTORY OF LANCASHIRE AND CHESHIRE . . . MANCHESTER . . . PUBLISHED BY ISAAC SLATER, 36, PORTLAND STREET; AND 32, FETTER LANE, FLEET STREET, LONDON . . . 1869. 8vo.

The railways now include the lines from :—Altrincham *via* Northwich to Helsby, Hooton to Parkgate, Birkenhead to "Litt. Meols", Nantwich towards Market Drayton, and the Runcorn route to Liverpool.

## 1870

572. **Walker, J. & C.** A further reprint of No. 443.

In BRITISH ATLAS . . . 1870 . . . large fol.

The population figure is now given as 435,725, which I believe is from the census of 1851. Printed (and coloured) railways include the lines from :—Chester to Mold, Altrincham to Northwich, Nantwich towards Market Drayton, etc. The following lines are added by hand :—Wallasey to Hoylake, Hooton to Parkgate, Northwich to Helsby, and Northwich to Sandbach.

573. **Walker, J. & C.** A further reprint of Nos. 443 and 520.

In HOBSON'S FOX-HUNTING ATLAS . . . PUBLISHED BY J. & C. WALKER, 37, CASTLE STREET, HOLBORN. (1870.) fol.

The population figure is now 505,725 which I believe is from the census of 1861. The boundaries of the hunts have been slightly revised. Hankelow Hall Meet previously shown as in the North-Staffordshire Hunt is now in the Cheshire area. The names of the hunts are printed in letters $\frac{5}{32}$ in. in height. The printed railways include the lines from :—Wallasey to Hoylake, Hooton to Parkgate, Northwich to Hooton with a branch to Winsford, Northwich to Sandbach. The imprint, below the bottom border, is now "London, Published by J. & C. Walker 37 Castle Street, Holborn."

574. **Johnston, W. & A. K.** Handbook Map of Shropshire, Cheshire, & Lancashire. Scale of 7 Miles to one Inch. Engraved by W. & A. K. Johnston, Edinburgh. Published by John Murray, Albemarle Street, London, 1870. $11\frac{3}{4} \times 21\frac{1}{2}$ ins.

In HANDBOOK FOR SHROPSHIRE, CHESHIRE, AND LANCASHIRE . . . LONDON: JOHN MURRAY, ALBEMARLE STREET. 1870. 8vo.

A section of a general map showing towns, villages, parks, churches, hills, moors, mosses, sands, rivers, canals, roads and railways.

Left centre, the "Explanation" and scale. The border is formed by a double line. Above the border, the title. Below the border, the engraver's name and the imprint.

## 1870–1880

575. **Ordnance Survey.** Ordnance Survey of Cheshire. Surveyed in 1870–1875. Scale 1 : 2500 or 25·344 inches to one mile. Ordnance Survey Office, Southampton, 1870–1880. Size of sheets, about 38 × 25½ ins.

The first survey of the county on such a large scale. It was actually made on the same scale as the published map, which consists of some 768 sheets, each containing 1½ square miles of country, a mile North to South and a mile and a half East to West.

Many elevations are given, but contour lines are not shown. Areas of fields, gardens, etc., are given and the map generally shows practically all the details to be found on the ground. It was re-issued from 1897–99.

## 1872

576. **Cary, J.** A further reprint of No. 264.

In CRUCHLEY'S NEW POCKET COMPANION, OR, HANDMAID TO BRADSHAW . . . FOR ENGLAND AND WALES . . . CRUCHLEY . . . LONDON, E.C. (1872.) 8vo.

The railways :—*via* Runcorn towards Liverpool, Helsby to Northwich, and Macclesfield to Marple are shown completed.

577. **Teesdale, H.** A reprint of No. 565.

With GEOGRAPHY OF THE COUNTIES OF ENGLAND AND WALES . . . No. 3. CHESHIRE. MANCHESTER: JOHN HEYWOOD, 141 & 143, DEANSGATE . . . LONDON: SIMPKIN, MARSHALL & CO.; J. C. TACY . . . 1872. 8vo.

The map is missing from the copy of this work at the British Museum. It seems to have been sold separately, price one-halfpenny.

578. **Bartholomew, J.** Philips' New Map of Cheshire from the Ordnance Survey. By J. Bartholomew, F.R.G.S. Scale of Miles, 8 (= 4⅞ ins.). 39⅝ × 26⅜ ins.

A coarsely drawn map, intended for hanging on a wall. It is coloured in parliamentary divisions and shows towns, villages, hills, sands, rivers, canals, roads and railways.

Bottom left, the title and scale. The border is formed by two thick lines with a double inner line marked off into degrees and minutes of latitude and longitude. Lines are ruled across the map at every 10 minutes of a degree.

579. **Bartholomew, J.** or **Weller, E.** Cheshire. English Miles, 10 (= $1\frac{3}{8}$ ins.). William Collins, Sons & Co., Glasgow. $7\frac{7}{8} \times 6\frac{1}{8}$ ins.

In COLLINS' COUNTY GEOGRAPHIES . . . GEOGRAPHY OF CHESHIRE BY (?) . . . LONDON: WILLIAM COLLINS, SONS, & CO., 17, WARWICK SQUARE, PATERNOSTER ROW. (1872.) 8vo.

About this date W. Collins, Sons & Co issued a series of County Geographies, and, presumably, there was one for Cheshire, but I did not find it at the British Museum and I do not know of a copy elsewhere. Those maps which are known, were reprinted in *Atlas of England and Wales* about 1877 (No. 593).

It shows towns, principal villages, canals, rivers, railways and main roads. It is coloured to show the three parliamentary divisions.

Bottom right, downwards, the title, scale and a note regarding the symbols and parliamentary divisions. The border is formed by a double line with a fine inner one. Below the border, the engraver's name (?) and the imprint. The back of the map is plain. It was reprinted in 1877.

580. **Johnston, W. & A. K.** Division VIII. North-Western Counties. Comprising Registration Counties of Chester, Lancaster. Scale, 1 Inch = 12 Miles. Lithographed by W. & A. K. Johnston, 74, Strand. $14\frac{1}{2} \times 11\frac{1}{8}$ ins.

In CENSUS OF ENGLAND AND WALES, 1871 . . . VOL. II. REGISTRATION OR UNION COUNTIES . . . LONDON: PRINTED BY GEORGE EDWARD EYRE AND WILLIAM SPOTISWOODE . . . 1872. fol.

An outline map showing towns, rivers and registration districts.

Top centre, the title. Left, the sub-title. Right centre, a table explaining the symbols which indicate the sizes of the towns; bottom, the scale. The border is formed by two lines and has the imprint below.

581. **Bartholomew, John.** Cheshire. English Miles, 10 (= $1\frac{3}{8}$ ins.). George Philip & Son, London & Liverpool. $7\frac{3}{4} \times 5\frac{3}{4}$ ins.

In THE GEOGRAPHY OF CHESHIRE . . . BY H. T. SORTWELL . . . LONDON: GEORGE PHILIP AND SON, 32, FLEET STREET; LIVERPOOL: CAXTON BUILDINGS, SOUTH JOHN STREET, AND 49 & 51, SOUTH CASTLE STREET. 1872. 8vo.

A clearly printed map coloured in parliamentary divisions, showing towns, villages, hills, canals, rivers, main roads and railways.

Bottom right, downwards, the title, scale, list of parliamentary divisions and the symbols for railways, roads and canals. The border is formed by a thick line and a fine inner line. Above the border, at the top, "Philips' Educational Series of County Maps." Below the bottom border, the imprint.

It was reprinted in 1873, 1874, 1876, 1882, 1885, 1887 and 1895.

## 1873

582. **Hall, S.** A further reprint of No. 396.

In A TRAVELLING ATLAS OF THE ENGLISH COUNTIES . . . (1873.) 8vo.

The railways now include the lines from :—Northwich to Helsby with a branch from Cuddington towards Over, Northwich to Sandbach, Altrincham to Stockport, Chester to Whitchurch, Hooton to Parkgate, and Wallasey towards West Kirby. A new plate number "N° 6" appears outside the top right-hand border. The old number still appears within the border lines.

583. **Walker, J. &. C.** A further reprint of No. 443.

In BRITISH ATLAS . . . 1873. fol.

The names "Northern Division" and "Southern Division" remain on the map but the parliamentary note beneath the scale refers to 6 Members for the county. The colouring of the map shows three county divisions. Railways are similar to those shown on the Fox-Hunting map, No. 573. The imprint, however, is still the original engraved one of Longman, Orme, Rees & C°.

584. **Hughes, W.** A further reprint of No. 567.

In A NEW COUNTY ATLAS OF GREAT BRITAIN AND IRELAND . . . BY W. HUGHES . . . LONDON : VIRTUE & CO., CITY ROAD AND IVY LANE. (1873.) fol.

The county is coloured to show the three parliamentary divisions. The railways include the lines from :—Stockport to Altrincham, Altrincham *via* Northwich to Helsby with a branch from Cuddington towards Over, Sandbach to Northwich, Hooton to Parkgate, etc.

585. **Bartholomew, John.** A reprint of No. 581.

In PHILIPS' HANDY ATLAS OF THE COUNTIES OF ENGLAND, BY JOHN BARTHOLOMEW, F.R.G.S. LONDON : GEORGE PHILIP & SON, 32, FLEET STREET, LIVERPOOL : CAXTON BUILDINGS, SOUTH JOHN STREET, AND 49 & 51, SOUTH CASTLE STREET. 1873. 8vo.

The map seems unaltered, but the reference to "Philips' Educational Series of County Maps" is omitted from the top of the sheet. A plate number "5" now appears beyond the border, bottom right.

## 1874

585*a*. **Bartholomew, J.** A further reprint of No. 581.

In PHILIPS' HANDY ATLAS OF THE COUNTIES OF ENGLAND . . . 1874. 8vo.

The plate number has been moved from the bottom right to the top right, to be in keeping with the octavo size of the atlas.

## 1875

586. **Cary, J.** A further reprint of No. 264.

In CRUCHLEY'S COUNTY ATLAS OF ENGLAND AND WALES . . . 1875. 8vo.

Completed railways are shown from :—Chester to Whitchurch, Sandbach to Northwich, Cuddington to Over ; a line in progress from Chester to Kelsall, and a projected line from Parkgate to Hoylake. This edition seemed to be in two states, one uncoloured and the other with the county coloured in outline.

587. **Hall, S.** A further reprint of No. 396.

In A TRAVELLING ATLAS OF THE ENGLISH COUNTIES . . . 1875. 8vo.

The railways now show the through route *via* Runcorn to Liverpool, from Chester to Kelsall, and from Marple to Macclesfield.

588. **Bartholomew, J.** A reprint of No. 547.

In PHILIPS' ATLAS OF THE COUNTIES OF ENGLAND . . . NEW EDITION . . . GEORGE PHILIP AND SON . . . 1875. fol.

The map is now ruled with lines at intervals of 10 minutes of a degree, and corresponding figures appear in the border, which also contains reference letters (across) and numbers (downwards) for the spaces formed by these lines. The plate number appears above the top border on the right and not on the back. The county is coloured to show the three parliamentary divisions and the various boroughs. Railways have been brought up to date and include the lines :—from Birkenhead to Hoylake, Hooton to Parkgate, the L. & N.W. main line *via* Runcorn and Garston to Liverpool, Northwich to Helsby and to Chester with a branch from Cuddington to Winsford, Chester to Whitchurch, and the Cheshire Lines route from Manchester to Liverpool.

589. **Hughes, W.** A further reprint of No. 567.

In THE NATIONAL GAZETTEER . . . AND APPENDIX . . . VIRTUE & CO., . . . (1875.) large 8vo.

The above appendix includes the Poor Law returns to April 1875, but the map is probably unchanged from No. 584.

## 1876

590. **Weller, E.** A further reprint of No. 539.

In BACON'S NEW QUARTO COUNTY ATLAS . . . OF THE COUNTIES OF ENGLAND AND WALES. LONDON: G. W. BACON & CO. . . . 127, STRAND, W.C. large 4to.

The title has been altered to "Bacon's Map of Cheshire, by Edw^d Weller, F.R.G.S." Cassell's large statistical note (No. 556) is replaced by a smaller one, on the representation of railway stations on the map. The map is coloured to show three parliamentary divisions. The boroughs are coloured brown. The railways include the lines:—from Birkenhead Docks to Hoylake, Hooton to Parkgate, Helsby to Northwich, Cuddington to Winsford, Northwich to Sandbach, and (in Lancashire) the Cheshire Lines route from Liverpool to Manchester. Cassell's imprint, below the border, has been removed and "Engraved by Edw^d Weller, Duke Str^t, Bloomsbury" appears in its place. The plate number, now top right, is "13."

591. **Bartholomew, J.** A further reprint of No. 547.

In PHILIPS' ATLAS OF THE COUNTIES OF ENGLAND . . . GEORGE PHILIP AND SON . . . 1876. fol.

The map of Cheshire is unchanged.

592. **Bartholomew, John.** A further reprint of No. 581.

In PHILIPS' HANDY ATLAS OF THE COUNTIES OF ENGLAND . . . 1876. 8vo.

Lines are added across the map at every 10 minutes of a degree, and letters and numbers for the corresponding spaces in the border. The railways (in Lancashire) now include the Cheshire Lines route from Liverpool to Manchester. A number of additional place-names, such as Meols, Spittal, Capenhurst, Mollington, etc., are shown.

## 1877

593. **Bartholomew, J.** or **Weller, E.** A reprint of No. 579.

In ATLAS OF ENGLAND AND WALES . . . LONDON: WILLIAM COLLINS, SONS, & CO. (1877.) 8vo.

The engraver's name (if any) has been removed from below the bottom border. The plate number "12" has been added, outside the bottom right-hand corner, as though it were intended to bind the work in 4to format.

594. **Freeman, W. J.** Official Map of Cheshire. Scale of Miles, 8 (= $2\frac{1}{16}$ ins.). W. J. Freeman. Steam Lith° 2, Old Swan Lane, Upper Thames St E.C. $16\frac{7}{8} \times 13\frac{1}{16}$ ins.

In CHESHIRE. THE "OFFICIAL" COUNTY MAP AND GUIDE SHEWING ITS RAILWAYS, TELEGRAPHS, ROADS, RIVERS, CANALS, MARKET TOWNS AND DAYS . . . LONDON: PUBLISHED BY SIMPKIN, MARSHALL & CO., 19, SALISBURY STREET, STRAND (1877). 8vo.

A lithographed outline map with the three parliamentary divisions outlined in colour, and showing towns (with their distances from London), villages, parks, hundreds (numbered), canals, rivers, roads and railways.

Top left centre, the title with a star compass indicator below; right centre, a descriptive note. Left, downwards, tables of "Reference to the Hundreds" and "Explanation." Right, downwards, a table of "Market Towns and Market Days," and a view of the Old City Walls and Water Tower, Chester. Bottom left centre, the scale.

The border is formed by a thick line between two thin lines with a double inner line marked off into degrees and minutes of latitude and longitude. Below the bottom border, left, the printer's name.

## 1878

595. **Davies, B. R.** A further reprint of No. 538.

In POST OFFICE DIRECTORY OF CHESHIRE . . . THIRD EDITION . . . KELLY AND CO. 51, GREAT QUEEN STREET, LINCOLN'S INN FIELDS, W.C. (FORMERLY OF OLD BOSWELL COURT . . .). MDCCCLXXVIII. 8vo.

The map is dated 1878. Railways now include the lines from:—Birkenhead to Hoylake, Hooton to Parkgate, Chester to Whitchurch, Cuddington to Winsford, and in (Lancashire) the Cheshire Lines route from Liverpool to Manchester. Below the bottom border, left, the imprint reads "Kelly & C° Post Office Directory Offices, 51, Gt Queen Street Lincoln's Inn Fields, W.C."; right, the engraver's name has been removed.

596. **Weller. E.** A further reprint of No. 539.

The cover bears the title:—BACON'S TOURISTS' MAP OF CHESHIRE . . . G. W. BACON & CO., 127, STRAND.

The railways now include the line from Chester to Mouldsworth. Below the border, left, "G. W. Bacon & C° 127, Strand" has been added; right, the engraver's imprint has been removed.

597. **Bartholomew, John.** Cheshire. $9\frac{7}{8} \times 7\frac{5}{8}$ ins.

In THE WESTERN COUNTIES ATLAS . . . BY JOHN BARTHOLOMEW . . . WILLIAM COLLINS, SONS & CO. LONDON & GLASGOW. 4to.

The map of Cheshire occupies the inside back cover of the atlas. It shows towns, principal villages, canals, rivers, railways and main roads. Bottom right, the title. There is no scale, the border consists of a single line and a double line. The map detail would seem to be an enlarged version of No. 581.

598. **Johnston, W. & A. K.** Cheshire, Derby, Stafford, Shropshire, Hereford, Worcester and Warwick. Scale of English Miles, 20 (= $\frac{7}{8}$ in.). $4\frac{3}{16} \times 6\frac{3}{16}$ ins.

In JOHNSTONS' 3rd. STANDARD ATLAS & GEOGRAPHY. ENGLAND & WALES . . . W. & A. K. JOHNSTON, EDINBURGH & LONDON. 8vo.

A group map with the name of each county printed across it, showing towns, hills, canals and railways. The border is formed by a single outer and inner line. The map is ruled at each degree of latitude and longitude. Above the top border, right, plate number "10." On the back is plate number "11," of the Northern Welsh Counties.

## 1879

599. **Cary, J.** A further reprint of No. 289.

In CRUCHLEY'S RAILWAY AND TELEGRAPHIC COUNTY ATLAS OF ENGLAND AND WALES, LONDON: PUBLISHED BY G. F. CRUCHLEY . . . 81, FLEET STREET. (1879.) fol.

The title is again altered and reads "Cruchley's County Map of Cheshire Showing all the Railways & names of Stations, also the Villages, Turnpike Roads, Gentlemen's Seats &c. &c. Improved from the Ordnance Surveys London: Published by Gall & Inglis, 25, Paternoster Square. Edinburgh: Bernard Terrace." The scale is again enclosed within a lozenge and has been moved back to the bottom left, below the "Explanation." The railways now include the line from Chester to Mouldsworth, and in (Lancashire) the Cheshire Lines route from Liverpool to Manchester.

600. **Walker, J. & C.** A further reprint of No. 443.

In BRITISH ATLAS . . . 1879. fol.

A railway line is shown from Mickle Trafford to Delamere thus completing the route from Chester to Northwich. The map seems otherwise unchanged from No. 583.

601. **Gill, George.** Cheshire. English Miles, 10 (= $1\frac{1}{16}$ ins.). $6\frac{3}{8} \times 5\frac{3}{16}$ ins.

In GILL'S COUNTY GEOGRAPHICAL CARDS WITH MAP . . . LIVERPOOL: GEORGE GILL & COMPANY, MINERVA BUILDINGS, RENSHAW STREET. LONDON: SIMPKIN, MARSHALL AND CO.

An outline map showing towns, a few villages, hills, rivers and railways. Top left centre, the title. Bottom right, the scale. The border is formed by a thin line between two thick ones. On the back are topographical and statistical details of the county.

602. **Johnston, W. & A. K.** Handbook Map of Shropshire & Cheshire. Scale of 7 Miles to one Inch. Engraved by W. & A. K. Johnston, Edinburgh. Published by John Murray, Albemarle Street, London, 1879. $11\frac{7}{8} \times 16$ ins.

In HANDBOOK FOR SHROPSHIRE AND CHESHIRE . . . LONDON: JOHN MURRAY, ALBEMARLE STREET. 1879. 8vo.

This is the lower portion of the map of 1870 (No. 574). A cross as compass indicator has been added below the scale. The railways now include the line from Chester to Northwich, and in (Lancashire) the Cheshire Lines route from Liverpool to Manchester.

603. **Stanford's Geographical Establishment.** Lancashire and Cheshire. (No scale.) Stanford's Geog$^{l.}$ Estab$^{t.}$ $3 \times 5$ ins.

In A SHORT GEOGRAPHY OF THE BRITISH ISLANDS. BY JOHN RICHARD GREEN . . . AND ALICE STOPFORD GREEN. LONDON: MACMILLAN AND CO. 1879. 12mo.

Shows towns and rivers and occupies page 124 of the above work. Bottom right, the printer's name. The border is formed by one fine line. The title is below the border, and at the back of the map is a page (123) of the text.

## 1880

604. **Walker, J. & C.** A further reprint of Nos. 443 and 520.

In WALKER'S FOX-HUNTING ATLAS . . . PUBLISHED BY J. & C. WALKER, 37, CASTLE STREET, HOLBORN. fol.

The hunts and imprint are as shown on No. 573 and the railways are as on No. 599.

605. **Bartholomew, J.** A further reprint of No. 547.

In THE PICTORIAL WORLD. Issue of April 3$^{rd}$, 1880.

The title, Bartholomew's name and the imprint are omitted. Above the top border appears "Supplement to the Pictorial World, April 3$^{rd}$, 1880. The Pictorial World Map of Cheshire." On the back are some statistics of the county and population tables of the parishes and townships.

606. **Weller, E.** An enlarged version of No. 596—the current reprint of No. 539.

The title is again "Bacon's Map of Cheshire, by Edw$^{d}$ Weller, F.R.G.S." with Bacon's imprint as before, but omitting the engraver's

imprint. The dimensions of the map have grown to 23 × 15⅝ ins. The note regarding the railway stations, bottom right, is omitted. The map is uncoloured, except for the parks, which are coloured dark green. This enlargement was repeated in 1883, 1888 and about 1892 and 1896.

606*a*. **Bartholomew, J.** Philips' New Map of Lancashire and Cheshire from the Ordnance Survey. By J. Bartholomew, F.R.G.S. Scale of Miles, 8 (= 4 15/16 ins.). London, Published by George Philip & Son, 32. Fleet Street, Liverpool, Caxton Buildings, and 51, South Castle Street. 49¼ × 62⅞ ins.

A clearly drawn map, coloured in parliamentary divisions with the hundreds (in Cheshire) outlined in red and the parishes (in Lancashire) also outlined in red. It shows towns, villages, halls, hills, meres, moors, mosses, rivers, streams, canals, channels, sands, roads and railways.

Top right, the title, scale and imprint. The border is formed by a very thick line, a rather thinner one and a double inner line marked off into degrees and minutes of latitude and longitude. The map is ruled with lines at intervals of 10 minutes of a degree.

## 1881

607. **Neele & Son.** A reprint of No. 350.

In THE HISTORY OF THE COUNTY PALATINE AND CITY OF CHESTER . . . BY GEORGE ORMEROD . . . SECOND EDITION, REVISED AND ENLARGED BY THOMAS HELSBY ESQ. OF LINCOLN'S INN, BARRISTER-AT-LAW . . . VOL. I. LONDON: GEORGE ROUTLEDGE AND SONS, BROADWAY, LUDGATE HILL. 1882. large fol.

The map has been lithographed and has grown in size to 15½ × 10¼ ins. Lackington's imprint is retained and below that is "London, George Routledge & Sons, 1881."

608. **Stanford's Geographical Establishment.** Chester. English Miles, 20 (= 1½ ins.). Stanford's Geog^l Estab^t, London. 5⅜ × 3⅛ ins.

In THE LONDON GEOGRAPHICAL SERIES. GEOGRAPHICAL READERS FOR ELEMENTARY SCHOOLS. BY CHARLOTTE M. MASON . . . LONDON: EDWARD STANFORD, 55, CHARING CROSS, S.W. 1881. 8vo.

A roughly executed map showing towns, hills, rivers and railways. The title is across the body of the map. The border is formed by two lines. Below the border, left, the scale; right, the imprint. On the back is page 73 of the text. It was reprinted twice in 1886.

## 1881–1882

609. **Ordnance Survey.** Ordnance Survey of Cheshire. Scale, six inches to one mile. Ordnance Survey Office, Southampton, 1881–1882. 66 sheets, each 36 × 24 ins.

This is reduced from the 25-inch survey and shows almost the same detail; the areas, however, are not given but the contours are added.

## 1882

610. **Teesdale, H.** A further reprint of No. 565.

In JOHN HEYWOOD'S COUNTY ATLAS OF ENGLAND AND WALES . . . JOHN HEYWOOD, DEANSGATE AND RIDGEFIELD, MANCHESTER; AND 11, PATERNOSTER BUILDINGS, LONDON. (*c.* 1882.) 4to.

Railways now include the lines:—from Chester to Whitchurch, Northwich to Sandbach, two completed lines to Buxton and the Cheshire Lines route from Manchester to Liverpool. Below the title appears, "Contains 1105 Square Miles (707,200 Acres) Population (1881) 643,237." An imprint below the border reads "John Heywood Publisher, Deansgate & Ridgefield, Manchester."

610*a*. **Bartholomew, J.** A further reprint of No. 581.

In PHILIPS' HANDY ATLAS OF THE COUNTIES OF ENGLAND . . . NEW AND ENLARGED EDITION . . . 1882. 8vo.

The railways now include the lines:—from Chester to Mouldsworth, and from Whalley Bri. southwards to the West of Buxton.

## 1883

611. **Speed, J.** A reproduction of No. 21.

This slightly reduced reproduction of Sudbury and Humble's edition of Speed's map of 1610 was printed and published by Kelly & Co., and presented to the subscribers to the *Post Office Directory of Cheshire* (about 1883). The size is now $16\frac{3}{16} \times 12$–$12\frac{3}{16}$ ins. and the scale of 10 miles equals 3 ins. The back is plain.

612. **Cary, J.** A further reprint of No. 289.

The cover bears the title, HARRISON'S "FINGER POST" BICYCLE ROAD GUIDE AND COUNTY MAP OF CHESHIRE . . . E. HARRISON & CO., 259, OXFORD STREET, LONDON.

The map seems unchanged from No. 599, but the margins and back are now covered with advertisements.

613. **Weller, E.** A further reprint of No. 539.

In NEW LARGE SCALE ORDNANCE ATLAS OF THE BRITISH ISLES . . . LONDON: EDITED AND PUBLISHED BY GEORGE W. BACON . . . 127, STRAND. (1883.) large 4to.

A strip of about $1\frac{1}{4}$ inches in width has been added on the right, making the map $17\frac{5}{8}$ ins. wide. The map is now ruled with fine lines to divide it into five-mile squares with corresponding reference letters and numbers added in the border. The title is altered to "Cheshire, Reduced from the Ordnance Survey. By Edw^d Weller, F.R.G.S. Divided into 5 mile squares." The plate number is now "7." The imprints, below the border, are removed. The note regarding the representation of railway stations has been moved to the left, below the scale, replacing the original statistical note. A new note on the symbols for the railways, stations and the borough boundaries appears at the bottom on the right.

614. **Weller, E.** A further reprint of No. 539.

The cover bears the title :—WELLER'S CHEAP MAP OF CHESHIRE . . . YE OLDE BOOKE SHOPPE, 74, FOREGATE STREET ; CHESTER.

The map is similar to that in the preceding entry.

615. **Weller, E.** A reprint of No. 606 and now entitled :—I. Slater's New Map of Cheshire.

In SLATER'S ROYAL NATIONAL COMMERCIAL DIRECTORY OF NORTH WALES, CHESHIRE, SHROPSHIRE . . . MANCHESTER : COMPILED, PRINTED AND PUBLISHED BY ISAAC SLATER, ROYAL NATIONAL DIRECTORY OFFICE, 41, KING STREET WEST . . . 1883. 8vo.

Bacon's imprint, bottom left, below the border, still remains. The map is quite uncoloured, otherwise seems unchanged from No. 606.

## 1884

616. **Drayton, M.** A small reproduction of No. 22.

In THE PALATINE NOTE BOOK FOR 1884 . . . VOLUME IV. MANCHESTER : J. E. CORNISH, 33, PICCADILLY . . . small 4to.

The size is now $7\frac{1}{8} \times 5\frac{7}{16}$. Bottom left, below the border, is "Photolithographed by the Proprietors of the British Architect."

617. **Walker, J. & C.** A further reprint of No. 443.

In LETTS'S POPULAR COUNTY ATLAS. BEING A COMPLETE SERIES OF MAPS DELINEATING THE WHOLE SURFACE OF ENGLAND AND WALES . . . LETTS, SON & CO., LIMITED, LONDON BRIDGE, E.C. 1884. fol.

A lithographic reproduction of Walker's map. The title and Walker's name have been erased and a new title engraved in large type with "Letts, Son & Co., Limited. London Bridge, E.C." added below. The population of the county is increased to 643,237. The map is intersected by lines of latitude and longitude and corresponding reference letters added between the border lines. A thick red line shows the

position of the "Proposed Manchester Ship Canal." The railways include a projected line from Parkgate to West Kirby. The imprint below the bottom border, reads "Letts, Son & Co., Limited, London Bridge, E.C."

618. **Bartholomew, J.** Cheshire. Scale of Miles, 8 (= $1\frac{15}{16}$ ins.). J, Bartholomew, Edin$^{r}$. $17\frac{7}{8} \times 13\frac{1}{8}$ ins.

The cover bears the title :—W. H. SMITH & SON'S REDUCED ORDNANCE MAP OF CHESHIRE. SCALE 4 MILES TO AN INCH . . . LONDON : W. H. SMITH & SON, 186, STRAND . . . (*c.* 1884.)

A section of a general map, with the counties coloured and showing towns, villages, parks, hamlets, castles, rivers, sands, channels, canals, roads and railways. The last include a projected line from Parkgate to West Kirby.

Top left, the title and scale. The border is formed by a thick line between two thin ones with a single inner line. Below the bottom border, right, "J. Bartholomew, Edin$^{r}$."

It was reprinted in 1888.

## 1885

619. **Cary, J.** A further reprint of No. 289.

In (?).

The title has been altered to "Deacon's Map of Cheshire Improved from the Ordnance Surveys. (Prepared expressly for this Work.)" An imprint, below the bottom border reads "C. W. Deacon & C$^{o}$ Charing Cross Chambers, London, W.C." The map is now coloured to show the eight parliamentary divisions and the boroughs, in accordance with the "Redistribution of Seats Act" of 1885. The back of the map is covered with advertisements.

620. **Hall, S.** A further reprint of No. 396.

In A TRAVELLING ATLAS OF THE ENGLISH COUNTIES . . . (1885.) 8vo.

The railways now include a direct line from above Marple to Manchester, and a second line to Buxton.

621. **Bartholomew, J.** A further reprint of No. 547.

The cover now bears the title :—PHILIPS' CYCLISTS' MAP OF THE COUNTY OF CHESHIRE SHEWING THE MAIN ROADS DISTINCTLY COLOURED. REDUCED FROM THE ORDNANCE SURVEY . . . GEORGE PHILIP & SON. 32, FLEET STREET LONDON : AND LIVERPOOL. (1885.)

Bartholomew's name has been removed from the title. The main roads are now coloured dark red. The map is otherwise uncoloured.

622. **Bartholomew, J.** A further reprint of No. 547.

In PHILIPS' ATLAS OF THE COUNTIES OF ENGLAND . . . GEORGE PHILIP AND SON . . . 1885. fol.

The map is now coloured to show eight divisions and four boroughs in accordance with the "Redistribution of Seats Act" of 1885. A note regarding the parliamentary representation has been added, above the title. On the back of the map, recto, in the top right-hand corner, is "CHESHIRE" printed in capitals.

623. **Bartholomew, J.** A further reprint of No. 581.

In PHILIPS' HANDY ATLAS OF THE COUNTIES OF ENGLAND . . . NEW AND REVISED EDITION . . . 1885. 8vo.

The map is now coloured in eight parliamentary divisions, in accordance with the "Re-distribution of Seats Act" of 1885. The note beneath the scale is altered to "The Colouring represents the Parliamentary Divisions, each returning one member." The railways now include the line from Parkgate to West Kirby.

624. **Jones, Lieut.-Colonel R. Owen.** Cheshire. New Divisions of County. Scale, 4 Miles (= $1\frac{3}{8}$ ins.). R. Owen Jones, L$^{t}$ Colonel R.E. Zincographed at the Ordnance Survey Office, Southampton, 1885. $22\frac{3}{8} \times 12\frac{3}{4}$ (*plus* an extension at the top on the right).

In REPORT OF THE BOUNDARY COMMISSIONERS FOR ENGLAND AND WALES. 1885. PART I. COUNTIES . . . LONDON: PRINTED BY EYRE AND SPOTTISWOODE . . . 1885. fol.

An outline map with the proposed new parliamentary county divisions outlined in pink and the boroughs coloured slate. The county divisions are Wirral, Eddisbury, Macclesfield, Crewe, Northwich, Altrincham, Hyde and Knutsford; each to return one member. It also shows towns, parishes, main roads, railways and the Petty Sessional divisions.

Top left centre, the title and scale in a panel. Bottom left, the "Reference" and compiler's name. The border is formed by two lines. Below the border, the imprint. It was reprinted later in the same year.

625. **Jones, L$^{t}$ Col. R. Owen.** A reprint of No. 624.

In RETURN SHOWING WITH RESPECT TO EACH OF THE SEVERAL COUNTIES OF ENGLAND . . . DIVIDED BY "THE REDISTRIBUTION OF SEATS ACT, 1885," THE CONTENTS OF EACH DIVISION . . . 8 JULY 1885. LONDON: PRINTED BY HENRY HANSARD AND SON. fol.

A practically unchanged impression of the map issued in the Boundary Commissioner's Report earlier in the year. The word "proposed" before "Parliamentary Divisions" in the "Reference" has been pasted over.

626. **Martin.** Martin's Map of Cheshire. Shewing New Divisions of County. 1885. Scale, 20 Miles (= 10 ins.). Litho. Guardian Office, Warrington. $27\frac{1}{2} \times 19\frac{3}{4}$ ins.

Issued with THE WARRINGTON GUARDIAN. MARCH 11th. 1885.

An outline map divided and coloured to show the new parliamentary divisions and boroughs, and also shows towns, villages, canals, roads and railways. The canals are practically indistinguishable from the roads.

Top left centre, the title. Bottom left, a table of "Reference"; right, a star compass indicator above the scale. The border is formed by a thick outer line and a fine inner line. The printer's name is in the space between these lines, bottom left.

627. **Stanford, Edward.** Chester. Scale of Miles, 73 (= $9\frac{1}{4}$ ins.). London: Edward Stanford, 55 Charing Cross. $9 \times 6\frac{5}{8}$ ins.

In STANFORD'S PARLIAMENTARY COUNTY ATLAS . . . OF ENGLAND AND WALES . . . LONDON EDWARD STANFORD . . . 1885. 8vo.

The atlas is practically a condensed version of the preceding two entries. The map is coloured to show the new parliamentary divisions with their names printed in red. It shows towns, villages, parks, rivers, sands, canals, roads and railways.

The border is formed by a thick line, the inner side of which is marked off into miles, with a fine inner line. Outside the border, at the top centre, the title; right, the reference numbers of the plate "VIII. 33." and "27"; at the bottom centre, the imprint; right, "Stanford's Geographical Estabt." The back is plain.

## 1886

628. **Hughes, W.** A further reprint of No. 567.

In A NEW PARLIAMENTARY AND COUNTY ATLAS OF GREAT BRITAIN AND IRELAND . . . BY W. HUGHES ESQ. F.R.G.S. EDITED BY A. H. KEANE B.A. LONDON: J. S. VIRTUE & CO. LIMITED. CITY ROAD. (1886.) fol.

The map is again coloured light brown, but with the eight new parliamentary divisions, according to the "Redistribution of Seats Act, 1885," outlined and named in red.

629. **Stanford's Geogl Estabt.** A reprint of No. 608.

In STANFORD'S HANDY ATLAS AND POLL BOOK OF THE ELECTORAL DIVISIONS OF GREAT BRITAIN AND IRELAND. (BY J. WATKINSON.) LONDON: E. STANFORD . . . (JUNE.) 1886. 8vo.

The map now has the East at the top, is printed in green and coloured (red for Liberals and yellow for Conservatives) to show the representation

of each parliamentary division with the name of the latter printed in red. Above the top border "Chester" and the plate number "12" have been added.

630. **Stanford's Geog[l] Estab[t].** A further reprint of No. 608.

In STANFORD'S HANDY ATLAS AND POLL BOOK . . . OF GREAT BRITAIN AND IRELAND . . . SECOND EDITION . . . OCTOBER, 1886. 8vo.

The colouring of the divisions is in accordance with their representation after the election of 1886, i.e. yellow and pink as before and slate for Unionists. "1886" is added below "Chester," above the border.

631. **Bartholomew, J.** (or **W. & A. K. Johnston**). Shropshire, Stafford, & Cheshire. Scale of Miles, 10 (= $1\frac{5}{16}$ ins.). J. Bartholomew (or W. & A. K. Johnston). $9\frac{1}{8} \times 13\frac{3}{8}$ ins.

In THE ENCYCLOPÆDIA BRITANNICA . . . NINTH EDITION. VOL. XXI. EDINBURGH: ADAM AND CHARLES BLACK. MDCCCLXXXVI. 4to.

An outline map of the three counties, each of which is coloured in outline. It shows towns, villages, hills, rivers, canals, roads and railways.

Bottom right, a list of the parliamentary divisions with the scale below. The border consists of two outer and two fine inner lines, the space between being marked off at every 10 minutes of a degree. Above the top border, left, "Vol. XXI."; centre, the title; right, "Plate VIII." Below the bottom border, centre, "Encyclopædia Britannica, Ninth Edition"; right, J. Bartholomew" or "W. & A. K. Johnston."

632. **Watkin, W. Thompson.** Map of Cheshire, Shewing the Courses of the Roman Roads with the Sites of the Stations, and of the Miscellaneous Discoveries. Scale. English Miles, 6 (= $1\frac{13}{16}$ ins.). $17\frac{3}{4} \times 14\frac{1}{8}$ ins.

In ROMAN CHESHIRE; OR, A DESCRIPTION OF THE ROMAN REMAINS IN THE COUNTY OF CHESTER, BY W. THOMPSON WATKIN. LIVERPOOL: PRINTED FOR THE AUTHOR. MDCCCLXXXVI. 4to.

A bald and sketchy map showing the roads of the "Higher Empire" marked as thick lines, of the "Lower Empire" as thin lines, and "Supposed Roads" as dotted lines. It also shows the present place names along the routes, rivers, and the county boundary.

Bottom right, the title, scale and explanation. The border consists of two lines.

## 1887

633. **Walker, J. & C.** A further reprint of No. 443.

In LETTS' POPULAR COUNTY ATLAS . . . OF ENGLAND . . . MASON & PAYNE, PROPRIETORS AND PUBLISHERS OF LETTS' ATLASES 41, CORNHILL, LONDON, E.C. 1887. fol.

This issue is divided into parliamentary divisions, with names printed in red, according to the "Redistribution of Seats Act, 1885."

634. **Bartholomew, J.** A further reprint of No. 581.

In PHILIPS' HANDY ATLAS OF THE COUNTIES OF ENGLAND . . . 1887. 8vo.

The railways now include the mineral line (in Derbyshire) from Whaley Bridge southwards, to the west of Buxton.

635. **Bartholomew, J.** North Midland Counties. Scale of English Miles, 50 (= $2\frac{7}{16}$ ins.). J. Bartholomew, Edin$^{r}$. $7\frac{1}{8} \times 4\frac{5}{8}$ ins.

In POCKET ATLAS OF ENGLAND & WALES BY J. BARTHOLOMEW . . . LONDON: JOHN WALKER & CO., FARRINGDON HOUSE, WARWICK LANE, E.C. 1887. 12mo.

A group map with each county coloured in outline and showing towns, rivers, railways and a few hills. The border is formed by two outer lines and a single inner line. The map is ruled at intervals of 30 minutes of a degree. The corresponding divisions have reference letters in the space of the border. Above the top border, left, "Pocket Atlas of England & Wales"; centre, the title; right, "Plate 7." Below the bottom border, centre, the scale; right, "J. Bartholomew, Edin$^{r}$."

## 1888

636. **Bartholomew, J.** A reprint of No. 618.

The counties are now only outlined in colour. The main roads are coloured buff. A completed railway is shown from Parkgate to West Kirby.

637. **Weller, E.** A further reprint of No. 606 and now entitled:— I. Slater's Map of Cheshire. By Edw$^{d}$ Weller, F.R.G.S.

In SLATER'S ROYAL NATIONAL DIRECTORY OF CHESHIRE . . . 1888. 8vo.

The imprint, below the bottom border, has been altered to "I. Slater. Directory Publisher, 41, King Street West, Manchester." The railway from Parkgate to Hoylake has been added.

638. **Ordnance Survey.** Diagram of the Ordnance Survey of Cheshire. Shewing Civil Parishes. Scale of this Diagram 4 Miles to 1 Inch. Photozincographed at the Ordnance Survey Office, Southampton, 1888. (Approximately) 16 × 11 ins.

An outline map without a border, showing towns, names and boundaries of parishes, railways, sands and channels. There are several tables of reference, diagrams, etc., about the margins of the map.

639. **Ordnance Survey.** Diagram of the Sanitary Districts in Cheshire. Shewing also the Civil Parishes. Scale of this Diagram 4 miles to 1 Inch. Photozincographed at the Ordnance Survey Office, Southampton, 1888.

The same map as the preceding entry, with the Sanitary Districts added. "New Counties" are coloured deep red, boroughs shaded light brown, and "Other Urban Sanitary Districts" coloured bright blue.

640. **Jones, Rob. Owen.** Local Government Boundaries Commission. Diagram of the Alterations Proposed by the Boundaries Commission in the County of Chester . . . Scale . . . 4 Miles to 1 Inch. Rob. Owen Jones . . . Dangerfield Lith. 22, Bedford St Covent Garden.

In REPORT OF THE BOUNDARY COMMISSIONERS OF ENGLAND AND WALES, 1888. VOL. I. . . . PRINTED BY EYRE AND SPOTTISWOODE . . . EAST HARDING STREET, FLEET STREET, E.C. fol.

The same map as the above diagram of Civil Parishes (No. 638) with the Commissioners' proposals superimposed. I was surprised to find that one proposed change was to divide the Tintwistle Union between those of Ashton and Glossop, transferring it to Lancashire and Derbyshire respectively. Other proposed changes in the county boundary were near Warrington, Stockport, Ashton, Titley Park and Whitchurch.

641. **Williams, James.** Cheshire. Map. Shewing the Situation of The Townships in the County. By James Williams, County Auditor, Chester. 1888. Scale, 3 Miles (= $1\frac{3}{4}$ ins.). Published by Phillipson & Golder, Chester. $38\frac{3}{8} \times 25\frac{3}{8}$ ins.

A sketchy looking outline map of the county showing towns, villages, rivers, roads and railways (but not canals), and divided into townships. Top left centre, a large circular compass indicator; centre, downwards, the arms of Chester, the title and the scale. Bottom left, a table of "Reference;" right centre, the imprint; and right, the publisher's name. The border consists of one thick line.

## 1889

642. **Emslie, J.** A further reprint of No. 514.

In REYNOLDS'S GEOLOGICAL ATLAS OF GREAT BRITAIN . . . SECOND EDITION. LONDON: JAMES REYNOLDS & SONS, 174, STRAND, 1889. 8vo.

The map is again coloured geologically and lines have been engraved showing the position of the sheets of the 1-in. Geological Survey. An index chart to these latter has been added, on the right. Below the bottom border is, "London: Published by James Reynolds & Sons, 174, Strand." Railways have been brought up to date.

643. **Weller, E.** A further reprint of No. 539.

In NEW LARGE SCALE ORDNANCE ATLAS OF THE BRITISH ISLES . . . BY GEORGE W. BACON, F.R.G.S. . . . (1889.) large 4to.

E. Weller's name has been removed from the title. Below the scale is a list and colour chart for the 8 county divisions and also the boroughs, which are shown on the map in accordance with the re-distribution of seats of 1885. A railway now links up West Kirby with Parkgate.

644. **Bartholomew, J.** A further reprint of No. 547.

In PHILIPS' ATLAS OF THE COUNTIES OF ENGLAND . . . 1889. fol.

Projected railways are shown from Birkenhead to New Brighton and from West Kirby to Parkgate.

644*a*. **Bartholomew, J.** A further reprint of No. 547.

In PHILIPS' CYCLISTS' MAP OF THE COUNTY OF CHESHIRE . . . (*c*. 1889.)

Roads are now coloured brown and the map is liberally marked in red with the letters "C," "H" and "X" for C.T.C. consuls, recommended hotels and repairers, respectively. The railways include the line from Parkgate to West Kirby.

645. **Johnston, W. & A. K.** Chester. English Miles, 10 (= $1\frac{7}{16}$ ins.). W. & A. K. Johnston, Edinburgh & London. $12\frac{7}{8} \times 9\frac{1}{4}$ ins.

In THE MODERN COUNTY ATLAS OF ENGLAND & WALES . . . W. & A. K. JOHNSTON, EDINBURGH & LONDON, 1889. 4to.

A clearly printed map with the county coloured in outline. It shows towns, villages, parks, hills, canals, rivers, roads and railways.

Top right, the title and scale in a panel. The border is formed by a thick and a thin line. Below the border, right, the imprint. The map is ruled at intervals of 30 minutes of a degree and has corresponding reference letters in the border.

## 1890

646. **Drayton, M.** A reproduction of No. 22.

In THE POLY-OLBION: A CHOROGRAPHICAL DESCRIPTION OF GREAT BRITAIN. BY MICHAEL DRAYTON. PRINTED FOR THE SPENSER SOCIETY, 1890. fol.

A faithful copy of the original.

647. **Weller, E.** A further reprint of No. 539.

In NEW LARGE SCALE ATLAS OF THE BRITISH ISLES . . . BY G. W. BACON . . . 1891. large 4to.

"Cheshire. 7." now appears above the border, on the right. The railways include the New Brighton branch.

## 1892

648. **Morden, R.** A reproduction of No. 128.

In PLAYING CARDS OF VARIOUS AGES AND COUNTRIES . . . BY LADY CHARLOTTE SCHREIBER. VOL. I. . . . JOHN MURRAY . . . 1892. fol.

This is a facsimile of the playing card (four of clubs), containing the map of Cheshire as issued in the first edition of 1676 (No. 128).

649. **Weller, E.** A modified reprint of No. 539 and now entitled :—New Map of Cheshire by G. W. Bacon, F.R.G.S. printed expressly for this Directory by Kelly & Co. Ltd., Printers & Publishers, 51 & 52, Great Queen Street, Lincoln's Inn Fields, W.C. $16\frac{3}{8} \times 11\frac{3}{8}$ ins.

In KELLY'S DIRECTORY OF CHESHIRE . . . WITH A LARGE MAP ENGRAVED EXPRESSLY FOR THE WORK . . . MDCCCXCII. 8vo.

The map is uncoloured. The table of colours of parliamentary divisions, as well as the lines of the 5-mile squares, are omitted, but the reference letters in the border, for the latter, remain. The reduced width noted above is obtained by moving in the right-hand border so that it is penetrated by "Longside End," as in the earlier issues of this map.

650. **Weller, E.** A further reprint of No. 606.

The cover bears the title :—BACON'S COUNTY MAP GUIDE. CHESHIRE. FOR CYCLISTS & TOURISTS. FROM THE ORDNANCE SURVEY. G. W. BACON & CO. LTD. 127, STRAND, LONDON.

The title is once more "Bacon's Map of Cheshire" and with Bacon's imprint below the bottom border, to the left. It is now, for the first time with the enlarged version of Weller's map, divided into 5-mile squares. The note regarding the printing of the names of railway stations again appears in the bottom right-hand corner.

651. **Bartholomew, John.** Cheshire. Scale of Miles, 10 (= $1\frac{15}{16}$ ins.). (By) John Bartholomew & Co. Published by A. & C. Black. London. $9\frac{3}{8} \times 6\frac{7}{8}$ ins.

In BLACK'S HANDY ATLAS OF ENGLAND & WALES . . . EDITED BY JOHN BARTHOLOMEW . . . LONDON. ADAM & CHARLES BLACK. 1892. 8vo.

A finely printed map showing towns, villages, parks, canals, rivers, roads, railways and parliamentary divisions.

Bottom right, a list of the parliamentary divisions and boroughs. The border is formed by a thick and a thin line with a double inner line. Above the border, left, "Black's Handy Atlas of England & Wales"; centre, the title; right, "Plate 14." Below the bottom border, left, "The Edinburgh Geographical Institute"; centre, the imprint; right, the compiler's name.

## 1893

652. **Census of England & Wales.** Division VIII. North-Western Counties. Comprising Registration Counties of Chester Lancaster. Scale, 1 Inch = 12 Miles. $14\frac{3}{4} \times 11\frac{5}{8}$ ins.

In CENSUS OF ENGLAND AND WALES, 1891 . . . VOL. II. . . . LONDON: PRINTED FOR HER MAJESTY'S STATIONERY OFFICE BY EYRE AND SPOTTISWOODE . . . 1893. fol.

An outline map coloured in Registration Districts and showing towns and rivers.

Top left, a table of reference to the symbols on the map; centre, the title; right, a further note on the populations of towns as shown on the map. Bottom left, a note on the Detached Portions; right, the scale. The border is formed by two lines.

## 1895

653. **Weller, E.** A further reprint of No. 539.

In COMMERCIAL AND LIBRARY ATLAS OF THE BRITISH ISLES . . . BY G. W. BACON . . . 1895. large 4to.

The parks are coloured green, and the map generally is much more highly coloured. A new railway is shown from Chester *via* Saughall and Queensferry to Buckley Junction, with a projected connection from near Queensferry to Birkenhead and Wallasey. A further projected railway is shown from Warrington *via* Knutsford and Macclesfield to Buxton and beyond. Below the scale, a table of "Explanation" replaces the colour chart which has been erased. A new and fuller table of "Reference to Colours" giving populations as in 1881 and 1891, appears bottom right. Below the bottom border, left, the imprint "Bacon's Geographical Establishment."

654. **Bartholomew, J.** A further reprint of No. 547.

In PHILIPS' ATLAS OF THE BRITISH ISLES . . . LONDON: THE GEOGRAPHICAL INSTITUTE, 32, FLEET STREET. LIVERPOOL: PHILIP SON & NEPHEW, 45–51, SOUTH CASTLE ST. (1895.) fol.

The plate number "5" is once more printed on the back of the map, and replaces the word "CHESHIRE" in the two preceding

editions (Nos. 622 and 644). The railways now include the lines from Birkenhead and Wallasey *via* Neston to Chester and Buckley Junction, and from Birkenhead to New Brighton.

655. **Bartholomew, John.** A further reprint of No. 581.

In PHILIPS' HANDY ATLAS OF THE COUNTIES OF ENGLAND . . . 1895. 8vo.

The note below the scale now reads "The Colouring represents the Parliamentary Divisions and Boroughs." The latter are all coloured bright yellow on the map. The railway from Chester *via* Queensferry to Buckley Junction has been added.

656. **Weller, F. S.** Cheshire. Scale of Miles, 10 (= $1\frac{15}{16}$ ins.). William Mackenzie, London Edinburgh & Glasgow. F. S. Weller, F.R.G.S. $10\frac{5}{8} \times 8\frac{1}{8}$ ins.

In THE COMPREHENSIVE GAZETTEER OF ENGLAND AND WALES. EDITED BY J. F. H. BRABNER . . . VOL. II. LONDON: WILLIAM MACKENZIE, 69, LUDGATE HILL, EDINBURGH AND DUBLIN (1895). 8vo.

A clearly printed map, coloured in parliamentary divisions, showing towns, villages, parks, hills, canals, roads and railways. Bottom right, the title, scale and the signs for canals, railways and roads.

The border is formed by a triple line with a double inner line marked off into degrees and minutes of latitude and longitude. The map is ruled with lines at intervals of 10 minutes of a degree. Below the border, centre, the imprint; right, the draughtsman's name.

## 1896

657. **Weller, E.** A further reprint of No. 539.

In COMMERCIAL AND LIBRARY ATLAS OF THE BRITISH ISLES . . . BY G. W. BACON . . . 1896. large 4to.

The map of Cheshire in early issues of the *Atlas* of this date was unchanged from the edition of 1895, but later it was shown with the railway from Queensferry to Birkenhead and Wallasey completed.

658. **Weller, E.** A further reprint of No. 606.

The cover bears the title:—BACON'S COUNTY MAP WITH INDEX OF CHESHIRE . . . LONDON: G. W. BACON & CO. LTD. 127, STRAND.

Bacon's imprint is now on the right, below the bottom border. The county is outlined buff and the main roads coloured brown. On the lower right side three columns of "Selections of Cycling Routes" are shown. The Manchester Ship Canal is shown.

659. **Kelly & Co.** Kelly's Map of Cheshire. Scale of Miles, 7 (= $1\frac{3}{4}$ ins.). London : Kelly & Co. Ltd. Directory Offices, 182 to 184 High Holborn, W.C. Drawn and Engraved by Kelly & Co. Ltd., 182 to 184, High Holborn. $15\frac{1}{4} \times 12\frac{1}{8}$ ins.

In KELLY'S DIRECTORY OF CHESHIRE . . . FIFTH EDITION . . . KELLY & CO., 182, 183 AND 184, HIGH HOLBORN, LONDON. 1896. 8vo.

A close copy of the map by Weller, previously used in the *Directory*; it shows the same features together with the elevations.

Top left, a cross as compass indicator. Bottom left, downwards, the title, scale and " The figures denote the elevation above the sea level."

The border consists of two lines. Below the bottom border, the imprints, viz :—the publisher's in the centre and the engraver's on the right.

## 1897

660. **Bartholomew, John.** Counties of Cheshire and Shropshire. English Miles, 8 (= 2 ins.). J. Bartholomew Edin$^{r}$. London. John Murray, Albemarle Street.

In A HANDBOOK FOR SHROPSHIRE AND CHESHIRE . . . JOHN MURRAY, ALBEMARLE STREET. 1897. 8vo.

A section of Bartholomew's well-known general map of England and Wales, 4 Miles to one inch. The border is formed by two lines with a single inner fine line. Above the top border, the title. Below the bottom border, centre, the scale and imprint ; right, Bartholomew's name.

## 1897–1899

661. **Ordnance Survey.** Second edition of the 25-inch Ordnance Survey of 1870–1880 (No. 575.).

This was revised in 1896–1898 and published 1897–1899.

## 1898–1900

662. **Ordnance Survey.** Second edition of the 6-inch Ordnance Survey of 1881–1882. (No. 609).

This is now on 224 quarter sheets. It was revised in 1896–98 and published 1898–1900.

## 1899

663. **Oldham, R. S.** Cheshire. Scale of Miles, 15 (= $3\frac{3}{4}$ ins.). R. S. Oldham, delt. Oct. 1899. $16\frac{1}{8} \times 10\frac{7}{8}$ ins.

In THE BIRDS OF CHESHIRE BY T. A. COWARD AND CHARLES OLDHAM. MANCHESTER, SHERRATT & HUGHES, 27, ST. ANN STREET. 1900. 8vo.

An outline map showing towns, a few villages, parks, hills, forests, rivers, streams and the Manchester Ship Canal.

Bottom left, a large star compass indicator; right, the title with the scale below. The border is formed by a thick line between two fine ones with a single fine inner line. The draughtsman's name is in the space between the border lines, at the bottom on the right.

## 1900

664. **Weller, E.** A further reprint of No. 539.

In BACON'S COMMERCIAL AND LIBRARY ATLAS OF THE BRITISH ISLES . . . BY G. W. BACON . . . 1900. large 4to.

The map seems unchanged from the later issue of 1896.

665. **Bartholomew, J.** A further reprint of No. 547.

In PHILIPS' ATLAS OF THE COUNTIES OF ENGLAND . . . 1900. fol.

The face of the map seems unchanged from No. 654 but on the back, centre right, is now "Cheshire" in script.

666. **Ordnance Survey.** England & Wales. Diagram of Cheshire, Shewing Unions, Sanitary Districts, Boroughs, and Civil Parishes; and the sheet lines of the Ordnance Survey Maps on the scale of 25·344 inches to 1 Mile ($\frac{1}{2500}$). Surveyed in 1871–75. Scale of this Index, 8 Miles (= 4 ins.). Engraved and Published at the Ordnance Survey Office Southampton.

A clearly printed map without a border, showing Rural and Urban Districts, Unions, Boroughs and County Boroughs coloured or outlined in distinctive colours. It also shows the sheet lines of the 25-in. maps, towns, villages, halls, parks, canals, roads and railways. A number of explanatory tables are placed around the margins of the map.

667. **Ordnance Survey.** England and Wales. Diagram of Cheshire Shewing Civil Parishes with a table of their areas and the numbers of their 1-inch Indexes. Surveyed in 1870–75. Revised 1896–98 . . . Scale of this Diagram Four Miles to One Inch. Heliozincographed and Published at the Ordnance Survey Office, Southampton, 1900.

Similar to the map of Civil Parishes of 1888 (No. 638), but with heavy lines ruled across it and corresponding numbers printed to show the position of the 1-inch Ordnance sheets. Side by side with this map, on the right, is a large table of Areas of the Parishes, etc.

668. **Ordnance Survey.** England and Wales. Combined Index shewing Civil Parishes and the Ordnance Survey Maps of Cheshire on

the 1-inch, 6-inch, and 25-inch Scales. Surveyed in 1870–75. Revised in 1896–98. Scale of this Index Four Miles to One Inch. Heliozincographed and Published by the Director General at the Ordnance Survey Office, Southampton, 1900.

A similar map to the preceding but, in addition, ruled and numbered to show the sheet lines of the 6-inch, and 25-inch maps. It is printed without the large table of areas of parishes.

## ADDITIONS

159.

This ATLAS ANGLOIS forms part of Vol. III. of J. Kip's NOUVEAU THEATRE DE LA GRANDE BRETAGNE OU DESCRIPTION EXACTE DES PALAIS DE LA REINE ET DES MAISONS . . . DES SEIGNEURS ET DES GENTILHOMMES.

254.

Some of the plates in this work bear the name of T. Conder as the engraver and apparently they are all by the same hand.

# TABULAR INDEX

# SYSTEM OF INDEXING

## Explanatory Note

All the maps described in this catalogue are entered in the Tabular Index that follows. They are arranged under the names of the cartographers and engravers if one or both of these are known, but in each case where this information is doubtful or not known, the name of the publisher, etc., is used.

This Index shows at a glance the life of each particular map, its various editions, its different forms and the works in which it appeared.

Particular attention is drawn to the dimensions, which are of the map detail only, and do not include any portion of the border. The first measurement is always from left to right. Attention is also drawn to the reference numbers, which are those of the entries in the catalogue.

A supplementary Index to the authors, printers and publishers appears on pages 217–220.

# TABULAR INDEX TO THE MAPS OF CHESHIRE

| NAME | DATE | TITLE | DIMENSIONS | WORK IN WHICH MAP WAS ISSUED | ENTRY NO. |
|---|---|---|---|---|---|
| **Aikin, John** | 1790 | Cheshire | 5 × 3¼ | England Delineated | 270 |
| ,, ,, | 1795 | ,, | ,, ,, | ,, | 283 |
| ,, ,, | 1800 | ,, | ,, ,, | ,, | 286 |
| ,, ,, | 1803 | ,, | ,, ,, | ,, | 291 |
| ,, ,, | 1809 | ,, | ,, ,, | ,, | 314 |
| **Anonymous** | 1603 | Cestriæ Comitatus Palatinvs | 18½ × 14 | | 7 |
| ,, | 1662 | ,, ,, ,, | ,, ,, | | 109 |
| ,, | 1680 | ,, ,, ,, | ,, ,, | | 134 |
| ,, | 1713 | ,, ,, ,, | ,, ,, | | 157 |
| **Archer, J.** | 1832 | Cheshire | 8¾ × 5⅞ | Guide to Knowledge | 410 |
| ,, ,, | 1833 | ,, | ,, ,, | ,, ,, | 425 |
| ,, ,, | 1841 | Chester | 6⅜ × 8⅞ | British Magazine | 468 |
| ,, ,, | 1843 | Cheshire | 8¾ × 6½ | Curiosities of Great Britain | 485 |
| ,, ,, | 1843 | ,, | ,, ,, | ,, ,, | 486 |
| ,, ,, | 1848 | ,, | ,, ,, | ,, ,, | 513 |
| ,, ,, | 1855 | ,, | ,, ,, | Dugdale's England and Wales Delineated | 533 |
| **B., W.** | 1590 | Cheshire the 6 of the Northe | 1¼ × 1¼ | (A Pack of Playing Cards) | 2 |
| **Bacon, George Washington,** *see* **E. Weller** | | | | | |
| **Badeslade, Thomas** | 1741 | A Map of Cheshire North West from London | 4⅛ × 5⅝ | Chorographia Britanniæ | 186 |
| ,, ,, | 1742 | ,, ,, ,, | ,, ,, | ,, ,, | 187 |
| ,, ,, | 1742 | ,, ,, ,, | ,, ,, | ,, ,, | 188 |
| ,, ,, | 1743 | ,, ,, ,, | ,, ,, | ,, ,, | 190 |
| ,, ,, | 1745 | ,, ,, ,, | ,, ,, | ,, ,, | 192 |
| ,, ,, | 1745 | ,, ,, ,, | ,, ,, | ,, ,, | 193 |
| ,, ,, | 1747 | ,, ,, ,, | ,, ,, | ,, ,, | 198 |
| **Bagshaw, Samuel** | 1850 | Cheshire Divided into Hundreds | 19⅛ × 15 | History, Gazetteer, and Directory of . . . Chester | 521 |
| **Baker, Benjamin** | 1791 | Cheshire | 8⅜ × 6⅝ | Universal Magazine of Knowledge and Pleasure | 272 |
| ,, ,, | 1806 | ,, | ,, ,, | Laurie and Whittle's . . . English Atlas | 304 |
| **Bartholomew, John** | 1861 | Cheshire | 15⅞ × 12¾ | Philips' County Maps of England and Wales | 547 |
| ,, ,, | 1865 | ,, | ,, ,, | Philips' Atlas of the Counties of England | 561 |

| NAME | DATE | TITLE | DIMENSIONS | WORK IN WHICH MAP WAS ISSUED | ENTRY NO. |
|---|---|---|---|---|---|
| **Bartholomew, John** | 1872 | Philips' New Map of Cheshire | $37\frac{5}{8} \times 26\frac{3}{8}$ | | 578 |
| ,, ,, | 1872 | Cheshire | $7\frac{7}{8} \times 6\frac{1}{8}$ | Collins' County Geographies . . . Cheshire | 579 |
| ,, ,, | 1872 | ,, | $7\frac{3}{4} \times 5\frac{3}{4}$ | Geography of Cheshire . . . by H. T. Sortwell | 581 |
| ,, ,, | 1873 | ,, | ,, ,, | Philips' Handy Atlas of the Counties of England | 585 |
| ,, ,, | 1874 | ,, | ,, ,, | ,, ,, ,, | 585*a* |
| ,, ,, | 1875 | ,, | $15\frac{7}{8} \times 12\frac{3}{4}$ | Philips' Atlas of the Counties of England | 588 |
| ,, ,, | 1876 | ,, | ,, ,, | ,, ,, ,, | 591 |
| ,, ,, | 1876 | ,, | $7\frac{3}{4} \times 5\frac{3}{4}$ | Philips' Handy Atlas of the Counties of England | 592 |
| ,, ,, | 1877 | ,, | $7\frac{7}{8} \times 6\frac{1}{8}$ | Atlas of England and Wales | 593 |
| ,, ,, | 1878 | ,, | $9\frac{7}{8} \times 7\frac{5}{8}$ | Western Counties Atlas | 597 |
| ,, ,, | 1880 | ,, | $15\frac{7}{8} \times 12\frac{3}{4}$ | Pictorial World | 605 |
| ,, ,, | 1880 | Philips' New Map of Lancashire and Cheshire | $49\frac{1}{4} \times 62\frac{7}{8}$ | | 606*a* |
| ,, ,, | 1882 | Cheshire | $7\frac{3}{4} \times 5\frac{3}{4}$ | Philips' Handy Atlas of the Counties of England | 610*a* |
| ,, ,, | 1884 | ,, | $17\frac{7}{8} \times 13\frac{1}{8}$ | W. H. Smith & Sons' Reduced Ordnance Maps | 618 |
| ,, ,, | 1885 | ,, | $15\frac{7}{8} \times 12\frac{3}{4}$ | Philips' Cyclist's Map | 621 |
| ,, ,, | 1885 | ,, | ,, ,, | Philips' Atlas of the Counties of England | 622 |
| ,, ,, | 1885 | ,, | $7\frac{3}{4} \times 5\frac{3}{4}$ | Philips' Handy Atlas of the Counties of England | 623 |
| ,, ,, | 1886 | Shropshire, Stafford, & Cheshire | $9\frac{1}{8} \times 13\frac{3}{8}$ | Encyclopædia Britannica | 631 |
| ,, ,, | 1887 | Cheshire | $7\frac{3}{4} \times 5\frac{3}{4}$ | Philips' Handy Atlas of the Counties of England | 634 |
| ,, ,, | 1887 | North Midland Counties | $7\frac{1}{8} \times 4\frac{5}{8}$ | Pocket Atlas of England and Wales | 635 |
| ,, ,, | 1888 | Cheshire | $17\frac{7}{8} \times 13\frac{1}{8}$ | W. H. Smith & Sons' Reduced Ordnance Maps | 636 |
| ,, ,, | 1889 | ,, | $15\frac{7}{8} \times 12\frac{3}{4}$ | Philips' Atlas of the Counties of England | 644 |
| ,, ,, | 1889 | ,, | ,, ,, | Philips' Cyclist's Map | 644*a* |
| ,, ,, | 1892 | ,, | $9\frac{3}{8} \times 6\frac{7}{8}$ | Black's Handy Atlas of England and Wales | 651 |

| | | | | | |
|---|---|---|---|---|---|
| ,, ,, | 1895 | ,, | $15\frac{7}{8} \times 12\frac{3}{4}$ | Philips' Atlas of the British Isles | 654 |
| ,, ,, | 1895 | ,, | $7\frac{3}{4} \times 5\frac{3}{4}$ | Philips' Handy Atlas of the Counties of England | 655 |
| ,, ,, | 1897 | Counties of Cheshire and Shropshire | | Handbook for Shropshire and Cheshire | 660 |
| ,, ,, | 1900 | Cheshire | $15\frac{7}{8} \times 12\frac{3}{4}$ | Philips' Atlas of the Counties of England | 665 |
| **Becker, F. P. & Co.** | 1845 | Cheshire | $12\frac{1}{2} \times 10\frac{1}{8}$ | Fisher's County Atlas of England and Wales | 496 |
| **Becker, Lewis** | 1860 | ,, | $23\frac{7}{8} \times 17\frac{1}{2}$ | History, Gazetteer, and Directory of Cheshire | 544 |
| **Bickham, George** | 1754 | A Map of Cheshire | $5\frac{5}{8} \times 8\frac{7}{8}$ | The British Monarchy | 216 |
| ,, ,, | 1796 | ,, ,, | ,, ,, | Curious Collection of Bird's-Eye Views | 284 |
| **Bill, John** | 1626 | Cheshire | $4\frac{1}{2} \times 3\frac{1}{8}$ | Abridgment of Camden's Britañia | 39 |
| **Billinge, T.,** *see* **P. P. Burdett** | | | | | |
| **Blaeu, John** | 1645 | Cestria Comitatvs Palatinvs | $19 \times 14\frac{1}{4}$ | Theatrvm Orbis Terrarvm, sive Atlas Novus | 84 |
| ,, ,, | 1645 | ,, ,, ,, | ,, ,, | Le Theatre du Monde ou Nouvel Atlas | 85 |
| ,, ,, | 1645 | ,, ,, ,, | ,, ,, | Novus Atlas, das ist Welt-beschreibung | 86 |
| ,, ,, | 1646 | ,, ,, ,, | ,, ,, | Theatrvm Orbis Terrarvm, sive Atlas Novus | 89 |
| ,, ,, | 1647 | ,, ,, ,, | ,, ,, | Toonneel des Aerdrycx, oft Nieuwe Atlas | 92 |
| ,, ,, | 1648 | ,, ,, ,, | ,, ,, | Theatrvm Orbis Terrarvm, sive Atlas Novus | 95 |
| ,, ,, | 1648 | ,, ,, ,, | ,, ,, | Le Theatre du Monde ou Nouvel Atlas | 96 |
| ,, ,, | 1648 | ,, ,, ,, | ,, ,, | Novus Atlas, Das ist Welt=beschreibung | 97 |
| ,, ,, | 1648 | ,, ,, ,, | ,, ,, | Vierde Stuck der Aerdrycks-Beschryving | 98 |
| ,, ,, | 1648 | ,, ,, ,, | ,, ,, | Atlas Novus (without text) | 99 |
| ,, ,, | 1662 | ,, ,, ,, | ,, ,, | Geographiæ Blavianæ | 112 |
| ,, ,, | 1662 | ,, ,, ,, | ,, ,, | Description Général d'Angleterre | 113 |
| ,, ,, | 1663 | ,, ,, ,, | ,, ,, | Cinquieme Volume de la Geographie Blaviane | 114 |
| ,, ,, | 1664 | ,, ,, ,, | ,, ,, | Grooten Atlas, ofter Werelt=Beschryving | 115 |

| NAME | DATE | TITLE | DIMENSIONS | WORK IN WHICH MAP WAS ISSUED | ENTRY NO. |
|---|---|---|---|---|---|
| Blaeu, John | 1667 | Cestria Comitatvs Palatinvs | 19 × 14¼ | Cinquieme Volume de la Geographie Blaviane | 118 |
| ,, ,, | 1672 | ,, ,, ,, | ,, ,, | Nuevo Atlas del Reyno de Inglaterra | 121 |
| ,, ,, | 1714 | ,, ,, ,, | ,, ,, | Atlas Anglois, ou Description General de l'Angleterre | 159 |
| Blome, Richard | 1673 | The Covnty Palatine of Chester | 12⅞ × 10⅜ | Britannia | 123 |
| ,, ,, | 1681 | ,, ,, ,, | 9⅜ × 7⅛ | Speed's Maps Epitomiz'd | 137 |
| ,, ,, | 1685 | ,, ,, ,, | ,, ,, | ,, ,, ,, | 139 |
| ,, ,, | 1693 | ,, ,, ,, | ,, ,, | Cosmography and Geography | 144 |
| ,, ,, | 1715 | ,, ,, ,, | ,, ,, | England Exactly Described | 162 |
| ,, ,, | 1716 | ,, ,, ,, | ,, ,, | ,, ,, ,, | 164 |
| ,, ,, | 1716 | ,, ,, ,, | ,, ,, | ,, ,, ,, | 165 |
| ,, ,, | 1735 | ,, ,, ,, | ,, ,, | ,, ,, ,, | 180 |
| Bone, W. | 1852 | Division VIII. North-Western Counties | 15½ × 11¼ | Census of Great Britain | 527 |
| Boundaries Commission | 1885 | Cheshire. New Divisions of County | 22⅜ × 12¾ | Report of the Boundary Commissioners | 624 |
| Bowen, Emanuel | 1720 | A Map of Che-shire | 3⅞ × 3 | Britannia Depicta | 168 |
| ,, ,, | 1721 | ,, ,, | ,, ,, | ,, ,, | 169 |
| ,, ,, | 1723 | ,, ,, | ,, ,, | ,, ,, | 171 |
| ,, ,, | 1724 | ,, ,, | ,, ,, | ,, ,, | 173 |
| ,, ,, | 1730 | ,, ,, | ,, ,, | ,, ,, | 177 |
| ,, ,, | 1731 | ,, ,, | ,, ,, | ,, ,, | 178 |
| ,, ,, | 1734 | ,, ,, | ,, ,, | ,, ,, | 179 |
| ,, ,, | 1736 | ,, ,, | ,, ,, | ,, ,, | 181 |
| ,, ,, | 1748 | Cheshire from the latest and Best Surveys | 8⅜ × 6½ | Universal Magazine of Knowledge and Pleasure | 199 |
| ,, ,, | 1749 | A Map of Che-shire | 3⅞ × 3 | Britannia Depicta | 202 |
| ,, ,, | 1751 | ,, ,, | ,, ,, | ,, ,, | 207 |
| ,, ,, | 1751 | Accurate Map of County Palatine of Chester | 26⅝ × 20⅛ | The Large English Atlas | 209 |
| ,, ,, | 1753 | A Map of Che-shire | 3⅞ × 3 | Britannia Depicta | 212 |
| ,, ,, | 1753 | Accurate Map of County Palatine of Chester | 26⅝ × 20⅛ | The Large English Atlas | 215 |
| ,, ,, | 1759 | A Map of Che-shire | 3⅞ × 3 | Britannia Depicta | 217 |
| ,, ,, | 1760 | Accurate Map of County Palatine of Chester | 26⅝ × 20⅛ | The Large English Atlas | 219 |
| ,, ,, | 1761 | Cheshire Divided into its Hundreds | 7 × 5⅞ | Natural History of England | 220 |

| | | | | | |
|---|---|---|---|---|---|
| ,, ,, | 1762 | Accurate Map of County Palatine of Chester | 19 × 15⅜ | The Royal English Atlas | 222 |
| ,, ,, | 1763 | ,, ,, | 26⅝ × 20⅛ | The Large English Atlas | 223 |
| ,, ,, | 1764 | A Map of Che-shire | 3⅞ × 3 | Britannia Depicta | 224 |
| ,, ,, | 1765 | Accurate Map of County Palatine of Chester | 26⅝ × 20⅛ | The Large English Atlas | 227 |
| ,, ,, | 1767 | ,, ,, ,, | ,, ,, | ,, ,, ,, | 231 |
| ,, ,, | 1767 | ,, ,, ,, | ,, ,, | ,, ,, ,, | 232 |
| ,, ,, | 1767 | Che-shire Divided into its Hundreds | 12⅛ × 8⅜ | Atlas Anglicanus. | 233 |
| ,, ,, | 1777 | Accurate Map of County Palatine of Chester | 19 × 15⅜ | The Royal English Atlas | 245 |
| ,, ,, | 1777 | Che-shire Divided into its Hundreds | 12⅛ × 8⅜ | Atlas Anglicanus | 247 |
| ,, ,, | 1780 | Accurate Map of County Palatine of Chester | 26⅝ × 20⅛ | The Large English Atlas | 251 |
| ,, ,, | 1780 | ,, ,, ,, | 19 × 15⅜ | The Royal English Atlas | 252 |
| ,, ,, | 1781 | ,, ,, ,, | 26⅝ × 20⅛ | The Large English Atlas | 253 |
| ,, ,, | 1785 | ,, ,, ,, | ,, ,, | ,, ,, ,, | 256 |
| ,, ,, | 1785 | Bowles's New Medium Map of Cheshire | 12⅛ × 8⅜ | Bowles's New Medium English Atlas | 257 |
| ,, ,, | 1787 | Accurate Map of County Palatine of Chester | 26⅝ × 20⅛ | The Large English Atlas | 263 |
| ,, ,, | 1794 | ,, ,, ,, | ,, ,, | ,, ,, ,, | 276 |
| ,, ,, | 1794 | ,, ,, ,, | 19 × 15⅜ | The Royal English Atlas | 277 |
| **Britton, J.,** *see* **G. Cole.** | | | | | |
| **Bryant, A.** | 1831 | Map of County Palatine of Chester (4 sheets) each | 23¾ × 25¾ | and 2 sheets 24¾ × 25¾ ins. | 407 |
| **Burdett, P. P.** | 1777 | Survey of County Palatine of Chester (4 sheets) each | 29¼ × 22 | | 248 |
| ,, ,, | 1777 | ,, ,, ,, | ,, ,, | | 249 |
| ,, ,, | 1794 | ,, ,, ,, | ,, ,, | | 278 |
| ,, ,, | 1794 | County Palatine of Chester, reduced | 26⅝ × 18⅞ | | 279 |
| ,, ,, | 1818 | Survey of . . . Chester (4 sheets) each | 29¼ × 22 | | 336 |
| **Butters, R.** | 1803 | Cheshire | 3¼ × 4⅝ | An Atlas of England | 292 |
| ,, ,, | 1804 | ,, | ,, ,, | The Picture of England | 298 |
| **Cary, John** | 1787 | ,, | 9¾ × 7¾ | Cary's New and Correct English Atlas | 264 |
| ,, ,, | 1789 | A Map of Cheshire | 19½ × 14¾ | Britannia | 267 |
| ,, ,, | 1789 | Cheshire | 3⅝ × 4¾ | Cary's Traveller's Companion | 268 |
| ,, ,, | 1792 | ,, | ,, ,, | ,, ,, ,, | 273 |

| NAME | DATE | TITLE | DIMENSIONS | WORK IN WHICH MAP WAS ISSUED | ENTRY NO. |
|---|---|---|---|---|---|
| **Cary, John** | 1793 | Cheshire | $9\frac{3}{4} \times 7\frac{3}{4}$ | Cary's New and Correct English Atlas | 275 |
| ,, ,, | 1801 | A New Map of Cheshire | $20\frac{1}{4} \times 18$ | ,, ,, ,, ,, ,, | 289 |
| ,, ,, | 1804 | Cheshire | $9\frac{3}{4} \times 7\frac{3}{4}$ | Cary's New and Correct English Atlas | 295 |
| ,, ,, | 1805 | A Map of Cheshire | $19\frac{1}{2} \times 14\frac{3}{4}$ | New British Atlas | 299 |
| ,, ,, | 1806 | ,, ,, | ,, ,, | Britannia | 302 |
| ,, ,, | 1806 | Cheshire | $3\frac{5}{8} \times 4\frac{3}{4}$ | Cary's Traveller's Companion | 303 |
| ,, ,, | 1807 | A New Map of Cheshire | $20\frac{1}{4} \times 18$ | Cary's New English Atlas | 306 |
| ,, ,, | 1809 | Cheshire | $9\frac{3}{4} \times 7\frac{3}{4}$ | Cary's New and Correct English Atlas | 313 |
| ,, ,, | 1809 | A New Map of Cheshire | $20\frac{1}{4} \times 18$ | Cary's New English Atlas | 315 |
| ,, ,, | 1810 | Cheshire | $3\frac{5}{8} \times 4\frac{3}{4}$ | Cary's Traveller's Companion | 316 |
| ,, ,, | 1811 | A New Map of Cheshire | $20\frac{1}{4} \times 18$ | Cary's New English Atlas | 321 |
| ,, ,, | 1812 | Cheshire | $9\frac{3}{4} \times 7\frac{3}{4}$ | Cary's New and Correct English Atlas | 322 |
| ,, ,, | 1812 | ,, | $3\frac{5}{8} \times 4\frac{3}{4}$ | Cary's Traveller's Companion | 323 |
| ,, ,, | 1814 | ,, | ,, ,, | ,, ,, ,, | 328 |
| ,, ,, | 1817 | ,, | ,, ,, | ,, ,, ,, | 334 |
| ,, ,, | 1818 | ,, | $9\frac{3}{4} \times 7\frac{3}{4}$ | Cary's New and Correct English Atlas | 337 |
| ,, ,, | 1818 | A New Map of Cheshire | $20\frac{1}{4} \times 18$ | Cary's New English Atlas | 339 |
| ,, ,, | 1819 | Cheshire | $3\frac{5}{8} \times 4\frac{3}{4}$ | Cary's Traveller's Companion | 345 |
| ,, ,, | 1821 | ,, | $9\frac{3}{4} \times 7\frac{3}{4}$ | Cary's New and Correct English Atlas | 359 |
| ,, ,, | 1821 | ,, | $3\frac{5}{8} \times 4\frac{3}{4}$ | Cary's Traveller's Companion | 360 |
| ,, ,, | 1822 | ,, | ,, ,, | ,, ,, ,, | 363 |
| ,, ,, | 1823 | ,, | $9\frac{3}{4} \times 7\frac{3}{4}$ | Cary's New and Correct English Atlas | 366 |
| ,, ,, | 1823 | A New Map of Cheshire | $20\frac{1}{4} \times 18$ | ,, ,, ,, ,, ,, | 367 |
| ,, ,, | 1824 | Cheshire | $3\frac{5}{8} \times 4\frac{3}{4}$ | Cary's Traveller's Companion | 370 |
| ,, ,, | 1825 | ,, | $9\frac{3}{4} \times 7\frac{3}{4}$ | Cary's New and Correct English Atlas | 374 |
| ,, ,, | 1826 | ,, | ,, ,, | ,, ,, ,, | 377 |
| ,, ,, | 1826 | ,, | $3\frac{5}{8} \times 4\frac{3}{4}$ | Cary's Traveller's Companion | 378 |
| ,, ,, | 1827 | ,, | $9\frac{3}{4} \times 7\frac{3}{4}$ | Cary's New and Correct English Atlas | 381 |
| ,, ,, | 1828 | ,, | $3\frac{5}{8} \times 4\frac{3}{4}$ | Cary's Traveller's Companion | 383 |
| ,, ,, | 1828 | A New Map of Cheshire | $20\frac{1}{4} \times 18$ | Cary's New English Atlas | 384 |

| | | | | | |
|---|---|---|---|---|---|
| ,, ,, | 1831 | Cheshire | $9\frac{3}{4} \times 7\frac{3}{4}$ | Cary's New and Correct English Atlas | 401 |
| ,, ,, | 1833 | A New Map of Cheshire | $20\frac{1}{2} \times 18$ | | 416 |
| For continuation, *see* **G. F. Cruchley, E. Harrison** *and* **C. W. Deacon.** | | | | | |
| **Census of England and Wales** | 1872 | Division VIII. North-Western Counties | $14\frac{1}{2} \times 11\frac{1}{8}$ | Census of England and Wales | 580 |
| ,, ,, ,, | 1893 | ,, ,, ,, | $14\frac{3}{4} \times 11\frac{5}{8}$ | ,, ,, ,, | 652 |
| ,, **Great Britain** | 1852 | ,, ,, ,, | $15\frac{1}{2} \times 11\frac{1}{4}$ | Census of Great Britain | 527 |
| **Cobbett, William** | 1832 | Cheshire | $6\frac{3}{4} \times 3\frac{7}{8}$ | Geographical Dictionary of England and Wales | 413 |
| ,, ,, | 1854 | ,, | ,, ,, | ,, ,, ,, | 529 |
| **Cole, G.** | 1805 | ,, | $8\frac{1}{4} \times 6\frac{3}{8}$ | | 300 |
| ,, ,, | 1810 | ,, | ,, ,, | The British Atlas | 318 |
| ,, ,, | 1816 | ,, | ,, ,, | English Topography | 332 |
| ,, ,, | 1816 | ,, | ,, ,, | ,, ,, | 333 |
| ,, ,, | 1818 | ,, | ,, ,, | ,, ,, | 341 |
| ,, ,, | 1820 | ,, | ,, ,, | ,, ,, | 351 |
| ,, ,, | 1835 | ,, | ,, ,, | Curiosities of Great Britain | 435 |
| ,, ,, | 1841 | ,, | ,, ,, | ,, ,, ,, | 465 |
| ,, ,, | 1842 | ,, | ,, ,, | ,, ,, ,, | 469 |
| ,, ,, | 1858 | ,, | ,, ,, | Collins' Railway & Pedestrian Atlas | 536 |
| **Collins, H. G.** | 1852 | Cheshire. 3. Shropshire | $2\frac{7}{8} \times 2$ | Collins' Pocket Ordnance . . . Atlas | 528 |
| **Conder, T.** | 1784 | A New & Correct Map of Cheshire | $7\frac{3}{8} \times 5\frac{7}{8}$ | The New British Traveller | 254 |
| **Cooke, G. A.** | 1802 | Cheshire | $3\frac{7}{8} \times 4\frac{1}{2}$ | Topographical . . . Description of County of Cheshire | 290 |
| ,, ,, | 1816 | ,, | ,, ,, | ,, ,, ,, | 331 |
| ,, ,, | 1818 | ,, | ,, ,, | ,, ,, ,, | 340 |
| ,, ,, | 1824 | ,, | ,, ,, | Gray's New Book of Roads | 371 |
| ,, ,, | 1830 | ,, | ,, ,, | Topographical . . . Description of County of Cheshire | 392 |
| **Cooper** | 1808 | ,, | $7 \times 4$ | Topographical Dictionary of United Kingdom | 309 |
| ,, | 1808 | ,, | ,, ,, | ,, ,, ,, | 310 |
| ,, | 1813 | ,, | ,, ,, | ,, ,, ,, | 326 |
| ,, | 1824 | ,, | ,, ,, | ,, ,, ,, | 372 |
| ,, | 1824 | ,, | ,, ,, | (A pocket atlas without title) | 373 |
| ,, | 1826 | ,, | ,, ,, | Topographical Dictionary of United Kingdom | 379 |
| ,, | 1829 | ,, | ,, ,, | ,, ,, ,, | 389 |
| **Cowley, J.** | 1744 | An Improved Map of Cheshire | $6\frac{5}{8} \times 4\frac{5}{8}$ | The Geography of England | 191 |
| ,, ,, | 1745 | ,, ,, ,, | ,, ,, | A New Sett of Pocket Mapps | 194 |

| NAME | DATE | TITLE | DIMENSIONS | WORK IN WHICH MAP WAS ISSUED | ENTRY NO. |
|---|---|---|---|---|---|
| **Creighton, R.** | 1831 | Cheshire | $11\frac{7}{8} \times 8\frac{3}{4}$ | Topographical Dictionary of England | 408 |
| ,, ,, | 1833 | ,, | ,, ,, | ,, ,, ,, | 424 |
| ,, ,, | 1835 | ,, | ,, ,, | ,, ,, ,, | 439 |
| ,, ,, | 1835 | ,, | $9\frac{3}{8} \times 6\frac{5}{8}$ | ,, ,, ,, | 440 |
| ,, ,, | 1837 | ,, | $11\frac{7}{8} \times 8\frac{3}{4}$ | ,, ,, ,, | 448*a* |
| ,, ,, | 1840 | ,, | ,, ,, | ,, ,, ,, | 460 |
| ,, ,, | 1840 | ,, | $9\frac{3}{8} \times 6\frac{5}{8}$ | ,, ,, ,, | 462 |
| ,, ,, | 1842 | ,, | $11\frac{7}{8} \times 8\frac{3}{4}$ | ,, ,, ,, | 474 |
| ,, ,, | 1844 | ,, | ,, ,, | ,, ,, ,, | 488 |
| ,, ,, | 1845 | ,, | ,, ,, | ,, ,, ,, | 494 |
| ,, ,, | 1848 | ,, | ,, ,, | ,, ,, ,, | 510 |
| **Cruchley, G. F.** | 1855 | Cruchley's Rail. & Teleg. Map of Cheshire | $20\frac{1}{4} \times 18$ | | 531 |
| ,, ,, | 1862 | Cheshire | $3\frac{5}{8} \times 4\frac{1}{2}$ | Cruchley's Railroad Companion | 549 |
| ,, ,, | 1863 | ,, | $9\frac{3}{4} \times 7\frac{3}{4}$ | Cruchley's County Atlas of England and Wales | 551 |
| ,, ,, | 1868 | ,, | ,, ,, | ,, ,, ,, | 564 |
| ,, ,, | 1869 | Cruchley's Rail. & Station Map of Cheshire | $20\frac{1}{4} \times 18$ | | 570 |
| ,, ,, | 1872 | Cheshire | $9\frac{3}{4} \times 7\frac{3}{4}$ | Cruchley's New Pocket Companion | 576 |
| ,, ,, | 1875 | ,, | ,, ,, | Cruchley's County Atlas of England and Wales | 586 |
| ,, ,, | 1879 | Cruchley's County Map of Cheshire | $20\frac{1}{4} \times 18$ | Cruchley's Railway and Telegraphic County Atlas | 599 |
| ,, ,, | 1883 | ,, ,, ,, | ,, ,, | Harrison's "Finger Post" Bicycle Road Guide | 612 |
| ,, ,, | 1885 | Deacon's Map of Cheshire | ,, ,, | (?) | 619 |
| **Dangerfield,** *see* **R. O. Jones.** | | | | | |
| **Davies, B. R.** | 1858 | Post Office Map of Cheshire | $12\frac{1}{4} \times 9\frac{1}{8}$ | Post Office Directory of Cheshire | 538 |
| ,, ,, | 1860 | ,, ,, | ,, ,, | Post Office Directory Atlas of England and Wales | 543 |
| ,, ,, | 1865 | ,, ,, | ,, ,, | Post Office Directory of Cheshire | 560 |
| ,, ,, | 1868 | ,, ,, | ,, ,, | ,, ,, ,, | 566 |
| ,, ,, | 1878 | ,, ,, | ,, ,, | ,, ,, ,, | 595 |
| **Dawson, Lieut. Robert K.** | 1832 | Cheshire | $10\frac{3}{4} \times 8\frac{7}{8}$ | Reports from Commissioners | 414 |
| ,, ,, ,, | 1832 | ,, | ,, ,, | Plans of the Cities and Boroughs of England | 415 |

**Deacon, C. W.,** *see* **G. F. Cruchley** (No. 619).

| | | | | | |
|---|---|---|---|---|---|
| **Dix, Thomas** | 1818 | New Map of County Palatine of Chester | $16\frac{1}{2} \times 13$ | | 342 |
| ,, ,, | 1822 | ,, ,, ,, | ,, ,, | A Complete Atlas of the English Counties | 364 |
| ,, ,, | 1830 | ,, ,, ,, | ,, ,, | | 394 |
| ,, ,, | 1833 | Cheshire, Divided into Hundreds | ,, ,, | | 418 |
| ,, ,, | 1848 | ,, ,, ,, | ,, ,, | | 506 |
| **Dower, J.** | 1830 | Map of County Palatine of Chester | $25\frac{3}{4} \times 21\frac{1}{2}$ | | 395 |
| ,, ,, | 1841 | Cheshire | $13\frac{1}{8} \times 9\frac{3}{8}$ | Bradshaw's Manchester Journal | 468*a* |
| ,, ,, *see also* **W. Swire** *and* **W. F. Hutchings.** | | | | | |
| **Drayton, Michael** | 1612 | Ches Shyre | $12\frac{7}{8} \times 10$ | Poly-Olbion | 22 |
| ,, ,, | 1613 | ,, | ,, ,, | ,, | 26 |
| ,, ,, | 1622 | ,, | ,, ,, | ,, | 37 |
| ,, ,, | 1884 | ,, | $7\frac{1}{8} \times 5\frac{7}{16}$ | The Palatine Note Book for 1884 | 616 |
| ,, ,, | 1890 | ,, | $12\frac{7}{8} \times 10$ | Poly-Olbion (Spenser Society's Reprint) | 646 |
| **Ebden, William** | 1828 | Ebden's New Map of County Palatine | $16\frac{1}{2} \times 13$ | (An Atlas of the English Counties) | 386 |
| ,, ,, | 1833 | New Map of County Palatine of Cheshire | ,, ,, | A Complete County Atlas of England and Wales | 420 |
| ,, ,, | 1837 | ,, ,, ,, | ,, ,, | ,, ,, ,, | 448 |
| ,, ,, | 1838 | ,, ,, ,, | ,, ,, | ,, ,, ,, | 451 |
| ,, ,, | 1840 | ,, ,, ,, | ,, ,, | ,, ,, ,, | 458 |
| ,, ,, | 1845 | ,, ,, ,, | ,, ,, | ,, ,, ,, | 491 |
| ,, ,, | 1858 | | ,, ,, | | 537 |
| ,, ,, | 1865 | | ,, ,, | | 558 |
| **Ellis, J.** | 1766 | A Modern Map of Cheshire | $9\frac{1}{8} \times 7$ | Ellis's English Atlas | 228 |
| ,, ,, | 1766 | ,, ,, ,, | ,, ,, | ,, ,, ,, | 229 |
| ,, ,, | 1766 | ,, ,, ,, | ,, ,, | Atlas Britannique | 230 |
| ,, ,, | 1768 | ,, ,, ,, | ,, ,, | Ellis's English Atlas | 235 |
| ,, ,, | 1768 | ,, ,, ,, | ,, ,, | ,, ,, ,, | 236 |
| ,, ,, | 1768 | ,, ,, ,, | ,, ,, | ,, ,, ,, | 237 |
| ,, ,, | 1773 | ,, ,, ,, | ,, ,, | ,, ,, ,, | 243 |
| ,, ,, | 1777 | ,, ,, ,, | ,, ,, | ,, ,, ,, | 246 |
| **Emslie, John** | 1848 | Cheshire | $6\frac{5}{8} \times 9$ | Reynolds's Travelling Atlas of England | 514 |
| ,, ,, | 1854 | ,, | ,, ,, | ,, ,, ,, | 530 |
| ,, ,, | 1860 | ,, | ,, ,, | Reynolds's Geological Atlas of Great Britain | 542 |
| ,, ,, | 1864 | ,, | ,, ,, | ,, ,, ,, | 554 |
| ,, ,, | 1864 | ,, | ,, ,, | A Portable Atlas of England and Wales | 555 |

| NAME | DATE | TITLE | DIMENSIONS | WORK IN WHICH MAP WAS ISSUED | ENTRY NO. |
|---|---|---|---|---|---|
| Emslie, John | 1889 | Cheshire | $6\frac{5}{8} \times 9$ | Reynolds's Geological Atlas of Great Britain | 642 |
| Evans & Howarth | 1842 | (Collection of Hundreds of Cheshire) | | Table shewing Respective Distances of Townships | 478*a* |
| Faden, William | 1794 | The County Palatine of Chester | $26\frac{5}{8} \times 18\frac{7}{8}$ | | 279 |
| Freeman, W. J. | 1877 | Official Map of Cheshire | $16\frac{7}{8} \times 13\frac{1}{16}$ | The "Official" County Map and Guide | 594 |
| Gibson, J. | 1759 | Cheshire | $4\frac{1}{2} \times 2\frac{1}{8}$ | New and Accurate Maps of Counties of England and Wales | 218 |
| ,, ,, | 1770 | ,, | ,, ,, | ,, ,, ,, | 241 |
| ,, ,, | 1779 | ,, | ,, ,, | ,, ,, ,, | 250 |
| Gill, George | 1879 | ,, | $6\frac{3}{8} \times 5\frac{3}{16}$ | Gill's County Geographical Cards with Map | 601 |
| Greenwood, C. | 1819 | Map of the County Palatine of Chester (4 sheets) each | $29\frac{1}{8} \times 22\frac{1}{8}$ | | 349 |
| Greenwood, C. & J. | 1830 | ,, ,, ,, | $25\frac{3}{4} \times 21\frac{1}{2}$ | Part Second, Greenwood & Co.'s Atlas of England and Wales. | 395 |
| ,, ,, | 1834 | ,, ,, ,, | ,, ,, | Atlas of the Counties of England | 430 |
| ,, ,, | 1834 | ,, ,, ,, | ,, ,, | ,, ,, ,, | 431 |
| H., T. | 1740 | A Map of the Diocess of Chester | $15\frac{1}{2} \times 20\frac{3}{4}$ | | 185 |
| Hall, Sidney | 1820 | Cheshire | $2\frac{3}{4} \times 4\frac{1}{2}$ | Leigh's New Atlas of England and Wales | 354 |
| ,, ,, | 1825 | ,, | ,, ,, | ,, ,, ,, | 376 |
| ,, ,, | 1826 | ,, | ,, ,, | ,, ,, ,, | 380 |
| ,, ,, | 1830 | ,, | $9 \times 6\frac{3}{4}$ | | 396 |
| ,, ,, | 1831 | ,, | $2\frac{3}{4} \times 4\frac{1}{2}$ | Leigh's New Atlas of England and Wales | 403 |
| ,, ,, | 1831 | ,, | $9 \times 6\frac{3}{4}$ | Topographical Dictionary of Great Britain and Ireland | 405 |
| ,, ,, | 1833 | ,, | $2\frac{3}{4} \times 4\frac{1}{2}$ | Leigh's New Atlas of England and Wales | 419 |
| ,, ,, | 1833 | ,, | $9 \times 6\frac{3}{4}$ | Topographical Dictionary of Great Britain and Ireland | 422 |
| ,, ,, | 1833 | ,, | ,, ,, | A New British Atlas | 423 |
| ,, ,, | 1834 | ,, | ,, ,, | ,, ,, ,, | 432 |
| ,, ,, | 1835 | ,, | $2\frac{3}{4} \times 4\frac{1}{2}$ | Leigh's New Atlas of England and Wales | 438 |
| ,, ,, | 1836 | ,, | $9 \times 6\frac{3}{4}$ | A New British Atlas | 445 |

| | | | | | |
|---|---|---|---|---|---|
| ,, ,, | 1837 | ,, | $2\frac{3}{4} \times 4\frac{1}{2}$ | Leigh's New Atlas of England and Wales | 447 |
| ,, ,, | 1839 | ,, | ,, ,, | ,, ,, ,, | 455 |
| ,, ,, | 1840 | ,, | ,, ,, | ,, ,, ,, | 457 |
| ,, ,, | 1842 | ,, | ,, ,, | ,, ,, ,, | 471 |
| ,, ,, | 1842 | ,, | $9 \times 6\frac{3}{4}$ | A Travelling County Atlas | 472 |
| ,, ,, | 1843 | ,, | $2\frac{3}{4} \times 4\frac{1}{2}$ | Leigh's New Atlas of England and Wales | 481 |
| ,, ,, | 1843 | ,, | $9 \times 6\frac{3}{4}$ | A Travelling County Atlas | 482 |
| ,, ,, | 1845 | ,, | ,, ,, | ,, ,, ,, | 492 |
| ,, ,, | 1845 | ,, | ,, ,, | ,, ,, ,, | 493 |
| ,, ,, | 1846 | ,, | ,, ,, | ,, ,, ,, | 498 |
| ,, ,, | 1847 | ,, | ,, ,, | ,, ,, ,, | 501*a* |
| ,, ,, | 1847 | ,, | ,, ,, | A New County Atlas | 502 |
| ,, ,, | 1848 | ,, | ,, ,, | A Travelling County Atlas | 509 |
| ,, ,, | 1850 | ,, | ,, ,, | ,, ,, ,, | 516 |
| ,, ,, | 1852 | ,, | ,, ,, | ,, ,, ,, | 523 |
| ,, ,, | 1854 | ,, | ,, ,, | ,, ,, ,, | 528*a* |
| ,, ,, | 1857 | ,, | ,, ,, | A Travelling Atlas of the English Counties | 535 |
| ,, ,, | 1860 | ,, | ,, ,, | ,, ,, ,, | 540 |
| ,, ,, | 1860 | ,, | $15\frac{1}{8} \times 11\frac{1}{4}$ | The English Counties | 545 |
| ,, ,, | 1866 | ,, | $9 \times 6\frac{3}{4}$ | A Travelling Atlas of the English Counties | 562 |
| ,, ,, | 1873 | ,, | ,, ,, | ,, ,, ,, | 582 |
| ,, ,, | 1875 | ,, | ,, ,, | ,, ,, ,, | 587 |
| ,, ,, | 1885 | ,, | ,, ,, | ,, ,, ,, | 620 |
| **Hanshall, J. H.** | 1817 | ,, | $9\frac{1}{4} \times 6\frac{1}{4}$ | History of County Palatine of Chester | 335 |
| **Harrison, E.** | 1883 | Cruchley's County Map of Cheshire | $20\frac{1}{4} \times 18$ | Harrison's "Finger Post" Bicycle Road Guide | 612 |
| **Harrison, J.** | 1789 | A Map of Cheshire | $17\frac{3}{4} \times 12\frac{1}{2}$ | | 269 |
| ,, ,, | 1791 | ,, ,, | ,, ,, | Maps of the English Counties | 271 |
| ,, ,, | 1792 | ,, ,, | ,, ,, | ,, ,, ,, | 274 |

**Hebert, G.,** *see* **J. Wallis** (No. 330).
**Heywood,** *see* **J. Harrison.**
**Hoare & Reeves,** *see* **W. Ebden** (No. 386 and after).
,, ,, *see* **T. L. Murray** (No. 397).

| | | | | | |
|---|---|---|---|---|---|
| **Hodgson & Co.** | 1820 | Cheshire | $3\frac{7}{8} \times 2\frac{7}{16}$ | | 356 |
| **Hodgson, O.** | 1820 | ,, | $2 \times 3\frac{1}{16}$ | The Pocket Tourist and English Atlas | 355 |

| NAME | DATE | TITLE | DIMENSIONS | WORK IN WHICH MAP WAS ISSUED | ENTRY NO. |
|---|---|---|---|---|---|
| **Hole, William** | 1607 | Cestriæ Comitatus | $11\frac{7}{8} \times 10$ | Britannia, by W. Camden | 11 |
| ,, ,, | 1610 | ,, ,, | ,, ,, | Britain ... translated by P. Holland | 19 |
| ,, ,, | 1637 | ,, ,, | ,, ,, | ,, ,, ,, | 72 |
| **Hollar, W.** | 1644 | Mappe of Shropshire Cheshire | $20 \times 15\frac{1}{8}$ | The Kingdome of England, and Principality of Wales | 83 |
| ,, ,, | 1650 | The Mapp of Cheshire | $2\frac{5}{8} \times 2\frac{7}{16}$ | The Vale-Royall of England | 105*a* |
| ,, ,, | 1671 | Mappe of Shropshire Cheshire | $20 \times 15\frac{1}{8}$ | The Kingdome of England, and Principality of Wales | 120 |
| ,, ,, | 1687 | ,, ,, ,, | ,, ,, | The Quarter-Master's Maps | 140 |
| ,, ,, | 1752 | ,, ,, ,, | ,, ,, | Carte de l'Angleterre et d'une Partie d'Ecosse | 210 |
| ,, ,, *see also* **R. Blome** (No. 137 and after). | | | | | |
| **Hondius, J.,** *see* **Mercator & Hondius.** | | | | | |
| **Hughes, W.** | 1868 | Cheshire | $11\frac{1}{2} \times 9$ | The National Gazetteer | 567 |
| ,, ,, | 1868 | ,, | ,, ,, | ,, ,, ,, | 568 |
| ,, ,, | 1873 | ,, | ,, ,, | A New County Atlas of Great Britain and Ireland | 584 |
| ,, ,, | 1875 | ,, | ,, ,, | The National Gazetteer | 589 |
| ,, ,, | 1886 | ,, | ,, ,, | A New Parliamentary and County Atlas of Great Britain | 628 |
| **Hutchings, W. F.,** *see* **W. Swire** | | | | | |
| **Hutchinson, T.** | 1748 | A Correct Map of Cheshire | $6\frac{3}{8} \times 5\frac{1}{2}$ | Geographia Magnæ Britanniæ | 200 |
| ,, ,, | 1750 | ,, ,, ,, | ,, ,, | ,, ,, ,, | 205 |
| **James, Henry** | 1868 | Cheshire (New Divisions of County) | $18\frac{1}{4} \times 12\frac{7}{8}$ | The Representation of the People Act, 1867 | 569 |
| **Jansson, J.** | 1636 | The Covntye Palatine of Chester | $19 \times 14\frac{1}{4}$ | Appendix Atlantis (German text) | 70 |
| ,, ,, | 1637 | ,, ,, ,, | ,, ,, | ,, ,, (Dutch text) | 73 |
| ,, ,, | 1638 | ,, ,, ,, | ,, ,, | Newer Atlas, Oder Weltbeschreibung | 75 |
| ,, ,, | 1638 | ,, ,, ,, | ,, ,, | Nievwen Atlas, Ofte Werelt-Beschryvinge | 76 |
| ,, ,, | 1642 | ,, ,, ,, | ,, ,, | ,, ,, ,, | 81 |
| ,, ,, | 1646 | Cestria Comitatvs Palatinvs | ,, ,, | Iohannis Ianssonii Novus Atlas | 90 |
| ,, ,, | 1646 | ,, ,, ,, | ,, ,, | Le Nouvel Atlas, ou Theatre du Monde | 91 |
| ,, ,, | 1647 | ,, ,, ,, | ,, ,, | ,, ,, ,, | 93 |
| ,, ,, | 1647 | ,, ,, ,, | ,, ,, | Novus Atlas, oder Welt-Beschreibung | 94 |
| ,, ,, | 1649 | ,, ,, ,, | ,, ,, | Novus Atlas, Das ist: Welt-Beschreibung | 100 |

| | | | | | |
|---|---|---|---|---|---|
| ,, ,, . . . . | 1652 | ,, ,, ,, . | ,, ,, | Le Nouvel Atlas, ou Theatre du Monde . . . . | 102 |
| ,, ,, . . . . | 1652 | ,, ,, ,, . | ,, ,, | Nieuwen Atlas, ofte Wverelt=Beschrijbinge . . . . | 103 |
| ,, ,, . . . . | 1656 | ,, ,, ,, . | ,, ,, | Le Nouvel Atlas, ou Theatre du Monde . . . . | 104 |
| ,, ,, . . . . | 1659 | ,, ,, ,, . | ,, ,, | Joannis Janssonii Novus Atlas . | 107 |
| ,, ,, . . . . | 1683 | ,, ,, ,, . | ,, ,, | (?) . . . . . | 138 |
| ,, ,, . . . . | 1710 | ,, ,, ,, . | ,, ,, | Atlas Major . . . . . | 156 |
| ,, ,, . . . . | 1714 | ,, ,, ,, . | ,, ,, | (?) . . . . . | 160 |
| ,, ,, . . . . | 1715 | ,, ,, ,, . | ,, ,, | Atlas Anglois . . . . . | 161 |
| ,, ,, . . . . | 1724 | ,, ,, ,, . | ,, ,, | ,, ,, . . . . . | 172 |
| **Jenner, Thomas** . . | 1643 | Cheshire . . . . . | 3 × 3 | A Direction for the English Traviller | 82 |
| ,, ,, . . | 1657 | ,, . . . . . | ,, ,, | A Book of the Names of all Parishes . . . . | 106 |
| ,, ,, . . | 1662 | ,, . . . . . | ,, ,, | ,, ,, ,, | 111 |
| ,, ,, . . | 1668 | ,, . . . . . | ,, ,, | ,, ,, ,, | 119 |
| ,, ,, . . | 1676 | ,, . . . . . | ,, ,, | A Direction for the English Traviller | 127 |
| ,, ,, . . | 1677 | ,, . . . . . | ,, ,, | A Book of the Names of all Parishes . . . . | 132 |
| ,, ,, . . | 1680 | ,, . . . . . | ,, ,, | A Direction for the English Traviller | 135 |
| **Johnson, Thomas** . . | 1847 | ,, . . . . . | $8\frac{3}{8} \times 5\frac{15}{16}$ | Johnson's Atlas of England . | 503 |
| **Johnston, W. & A. K.** . | 1870 | Handbook Map of Shropshire, Cheshire . . . | $11\frac{3}{4} \times 21\frac{1}{2}$ | Handbook for Shropshire, Cheshire, and Lancashire . . . | 574 |
| ,, ,, . | 1872 | Division VIII. North-Western Counties | $14\frac{1}{2} \times 11\frac{1}{8}$ | Census of England and Wales, 1871 | 580 |
| ,, ,, . | 1878 | Cheshire, Derby, Stafford . . . . | $4\frac{3}{16} \times 6\frac{3}{16}$ | Johnston's 3rd Standard Atlas and Geography . . . . | 598 |
| ,, ,, . | 1879 | Handbook Map of Shropshire and Cheshire . . . . | $11\frac{7}{8} \times 16$ | Handbook for Shropshire and Cheshire . . . . | 602 |
| ,, ,, . | 1886 | Shropshire, Stafford, and Cheshire | $9\frac{1}{8} \times 13\frac{3}{8}$ | Encyclopædia Britannica . . . Ninth Edition . . . | 631 |
| ,, ,, . | 1889 | Chester . . . . . | $12\frac{7}{8} \times 9\frac{1}{4}$ | The Modern County Atlas of England and Wales . . . | 645 |
| **Jones, R. O.** . . . | 1885 | Cheshire. New Divisions of County | $22\frac{3}{8} \times 12\frac{3}{4}$ | Report of the Boundary Commissioners . . . 1885 . . . | 624 |
| ,, ,, . . . . | 1885 | ,, ,, ,, | ,, ,, | Return . . . The Redistribution of Seats Act, 1885 . . . | 625 |
| ,, ,, . . . . | 1888 | . . . Alterations Proposed . . . County of Cheshire | 16 × 11 | Report of the Boundary Commissioners . . . 1888 . . . | 640 |

,, **& Smith,** *see* **C. Smith** (No. 297).

| NAME | DATE | TITLE | DIMENSIONS | WORK IN WHICH MAP WAS ISSUED | ENTRY NO. |
|---|---|---|---|---|---|
| **Keer, Peter (Petrus Kaerius *or* Pieter van den Keere)** | 1599 | Cestria | $4\frac{3}{4} \times 3\frac{1}{4}$ | (A Collection of Maps of the Counties of England and Wales) | 5 |
| ,, ,, ,, | 1617 | ,, | ,, ,, | Guilielmi Camdeni, Viri clarissimi Britannia | 31 |
| ,, ,, ,, | 1620 | Chester | ,, ,, | England, Wales . . . by J. Speed | 34 |
| ,, ,, ,, | 1627 | ,, | ,, ,, | ,, ,, ,, | 41 |
| ,, ,, ,, | 1630 | ,, | ,, ,, | ,, ,, ,, | 50 |
| ,, ,, ,, | 1646 | ,, | ,, ,, | Prospect of the Most Famous Parts of the World | 87 |
| ,, ,, ,, | 1662 | ,, | ,, ,, | England, Wales . . . by J. Speed | 108 |
| ,, ,, ,, | 1666 | ,, | ,, ,, | ,, ,, ,, | 117 |
| ,, ,, ,, | 1676 | ,, | ,, ,, | Epitome of . . . Speed's Theatre . . . Great Britain | 124 |
| **Kelly & Co.** | 1896 | Kelly's Map of Cheshire | $15\frac{1}{4} \times 12\frac{1}{8}$ | Kelly's Directory of Cheshire | 659 |
| **King, Daniel** | 1650 | Comitatus Palatinus Cestriæ | $9\frac{1}{8} \times 6\frac{3}{4}$ | The Vale-Royall of England | 105 |
| **Kitchin, Thomas** | 1748 | Cheshire from latest and Best Surveys | $8\frac{3}{8} \times 6\frac{1}{2}$ | The Universal Magazine of Knowledge and Pleasure | 199 |
| ,, ,, | 1750 | Cheshire Drawn from the best Surveys | $8\frac{3}{8} \times 5$ | The London Magazine | 206 |
| ,, ,, | 1764 | A New Map of Cheshire | $9\frac{3}{8} \times 7\frac{1}{8}$ | England Illustrated | 226 |
| ,, ,, | 1768 | ,, ,, ,, | ,, ,, | Kitchin's English Atlas | 234 |
| ,, ,, | 1769 | Cheshire Drawn from the best Surveys | $8\frac{3}{8} \times 5$ | England Displayed | 238 |
| ,, ,, | 1769 | Cheshire | $9\frac{1}{2} \times 6\frac{5}{8}$ | Kitchin's Pocket Atlas | 239 |
| ,, ,, | 1785 | Bowles's Reduced Map of Cheshire | ,, ,, | Bowles's Pocket Atlas | 258 |
| ,, ,, | 1786 | Cheshire Drawn from the best Surveys | $8\frac{3}{8} \times 5$ | Historical Descriptions | 259 |
| ,, ,, | 1798 | ,, ,, ,, | ,, ,, | Antiquities of England and Wales . . . by Francis Grose | 285 |
| **Kitchin, T. & Jefferys, T.** | 1749 | A Map of Cheshire | $4\frac{7}{8} \times 4\frac{7}{8}$ | The Small English Atlas | 203 |
| ,, ,, | 1751 | ,, ,, | ,, ,, | ,, ,, ,, | 208 |
| ,, ,, | 1775 | ,, ,, | ,, ,, | ,, ,, ,, | 244 |
| ,, ,, | 1785 | ,, ,, | ,, ,, | ,, ,, ,, | 255 |
| ,, ,, | 1787 | ,, ,, | ,, ,, | An English Atlas | 262 |
| **Langeren, Jacob van** | 1635 | Cheshire | $1\frac{1}{4} \times 1\frac{1}{4}$ | A Direction for the English Traviller | 64 |
| ,, ,, | 1636 | ,, | ,, ,, | ,, ,, ,, | 68 |
| ,, ,, | 1636 | ,, | ,, ,, | ,, ,, ,, | 69 |

| | | | | | |
|---|---|---|---|---|---|
| **Langley & Belch** . . | 1818 | Langley's new Map of Cheshire . | $9\frac{1}{2} \times 6\frac{1}{4}$ | Langley's New County Atlas of England and Wales . . | 343 |
| ,, ,, . . | 1820 | ,, ,, ,, | ,, ,, | ,, ,, ,, | 353 |
| **Lea, Philip,** *see* **C. Saxton** (No. 141 and after) | | | | | |
| **Leigh, Charles** . . | 1700 | A New Map of Lancashire, Cheshire . . . | $14\frac{5}{8} \times 11\frac{1}{8}$ | The Natural History of Lancashire, Cheshire . . . . . | 149 |
| **Lenthall, John** . . | 1724 | Cheshire . . . . . | $2 \times 2\frac{1}{4}$ | (A pack of playing cards) . . | 173*a* |
| **Lodge, John** . . . | 1787 | A New Map of Cheshire . . | $12 \times 9\frac{5}{8}$ | The Political Magazine . . | 265 |
| ,, ,, . . . | 1795 | ,, ,, ,, . . | ,, ,, | Atlas of Great Britain and Ireland | 282 |
| **Luffman, J.** . . . | 1803 | Cheshire . . . . . | $1\frac{11}{16}$ diam. | A New Pocket Atlas . . . | 293 |
| ,, ,, . . . | 1803 | ,, . . . . . | ,, ,, | ,, ,, ,, . . . | 294 |
| ,, ,, . . . | 1805 | ,, . . . . . | | (?) . . . . . | 301 |
| ,, ,, . . . | 1806 | ,, . . . . . | $1\frac{11}{16}$ diam. | A New Pocket Atlas . . . | 305 |
| **Macslay, W.,** *see* **G. Cole** (No. 300 and after). | | | | | |
| **Martin,** . . . | 1885 | Martin's Map of Cheshire . . | $27\frac{1}{2} \times 19\frac{3}{4}$ | The Warrington Guardian . . | 626 |
| **Martin, R.,** *see* **Lt. R. E. Dawson** (No. 414). | | | | | |
| **Mercator, Gerard** . . | 1595 | Westmorlandia, Lancastria, Cestria . . . | $15\frac{1}{2} \times 13\frac{3}{8}$ | Atlas sive Cosmographicæ Meditationes . . . (Part 3) . . | 3 |
| ,, ,, . . | 1595 | ,, ,, ,, | ,, ,, | ,, (Complete edition of Albertus Busius) . . . . | 4 |
| ,, ,, . . | 1602 | ,, ,, ,, | ,, ,, | ,, (Edition of Bernardus Busius) | 6 |
| ,, ,, . . | 1606 | ,, ,, ,, | ,, ,, | Gerardi Mercatoris Atlas . . . (1st edition of Jodocus Hondius) | 8 |
| ,, ,, . . | 1607 | ,, ,, ,, | ,, ,, | ,, Editio Secunda . . | 9 |
| ,, ,, . . | 1608 | ,, ,, ,, | ,, ,, | ,, (3rd Latin edition) . | 12 |
| ,, ,, . . | 1609 | ,, ,, ,, | ,, ,, | L'Atlas ou Meditations Cosmographiqves . . . du Monde . | 14 |
| ,, ,, . . | 1611 | ,, ,, ,, | ,, ,, | Gerardi Mercatoris Atlas . . . Editio Qvarta . . . . | 21 |
| ,, ,, . . | 1613 | ,, ,, ,, | ,, ,, | ,, (5th Latin edition) . | 23 |
| ,, ,, . . | 1613 | ,, ,, ,, | ,, ,, | (The second French edition) . | 24 |
| ,, ,, . . | 1616 | ,, ,, ,, | ,, ,, | Gerardi Mercatoris Atlas . . . (6th Latin edition) . | 27 |
| ,, ,, . . | 1619 | ,, ,, ,, | ,, ,, | ,, (7th Latin edition) . | 32 |
| ,, ,, . . | 1619 | ,, ,, ,, | ,, ,, | ,, (3rd French edition) . | 33 |
| ,, ,, . . | 1623 | ,, ,, ,, | ,, ,, | ,, Editio Qvinta (actually the 8th) . . . | 38 |
| ,, ,, . . | 1627 | ,, ,, ,, | ,, ,, | ,, (9th Latin edition) . | 40 |
| ,, ,, . . | 1628 | ,, ,, ,, | ,, ,, | ,, Editio Decima . . | 43 |
| ,, ,, . . | 1628 | ,, ,, ,, | ,, ,, | ,, Editio Decima (4th French edition) . . . | 44 |

| NAME | DATE | TITLE | DIMENSIONS | WORK IN WHICH MAP WAS ISSUED | ENTRY NO. |
|---|---|---|---|---|---|
| **Mercator, Gerard** . . | 1630 | Westmorlandia, Lancastria, Cestria | $15\frac{1}{2} \times 13\frac{3}{8}$ | Gerardi Editio Decima (but the 11th) . . . | 48 |
| ,, ,, . . | 1630 | ,, ,, ,, | ,, ,, | ,, Editio Decima (5th French edition) . . . | 49 |
| ,, ,, . . | 1631 | ,, ,, ,, | ,, ,, | ,, Editio Decima (12th Latin edition) . . . | 54 |
| ,, ,, . . | 1633 | ,, ,, ,, | ,, ,, | Gerardi Mercatoris et I. Hondii Atlas ou Representation du Monde . | 58 |
| ,, ,, . . | 1633 | ,, ,, ,, | ,, ,, | Gerardi Mercatoris . . . Atlas, Das ist Abbildung der Gantzen Welt . . . . . | 59 |
| ,, ,, . . | 1634 | ,, ,, ,, | ,, ,, | Atlas, ofte Afbeeldinghe vande gantsche Weerldt . . . | 60 |
| ,, ,, . . | 1635 | ,, ,, ,, | ,, ,, | Gerardi Mercatoris . . . Atlas ou Representation du Monde . | 62 |
| ,, ,, . . | 1636 | ,, ,, ,, | ,, ,, | Gerardi Mercatoris . . . Atlas, or a Geographicke Description . | 65 |
| ,, ,, . . | 1638 | ,, ,, ,, | ,, ,, | Gerardi Mercatoris . . . (13th Latin edition) . . . . | 74 |
| ,, ,, . . | 1639 | ,, ,, ,, | ,, ,, | Nouveau Theatre dv Monde ou Novvel Atlas (Hondius edition) . | 77 |
| ,, ,, . . | 1639 | ,, ,, ,, | ,, ,, | (Jansson's edition) . | 77 |
| ,, ,, . . | 1642 | ,, ,, ,, | ,, ,, | ,, ,, . | 80 |
| **Mercator, G. and Hondius, J.** | 1607 | Westmorland, Castria, Cestria . . . | $6\frac{3}{4} \times 4\frac{7}{8}$ | Atlas Minor Gerardi Mercatoris a I. Hondio (Latin text) . | 10 |
| ,, ,, . | 1608 | ,, ,, ,, | ,, ,, | Atlas Minor de Gerard Mercator (French text) . . . | 13 |
| ,, ,, . | 1609 | ,, ,, ,, | ,, ,, | Atlas Minor Gerardi Mercatoris a I. Hondio . . . . . | 15 |
| ,, ,, . | 1609 | ,, ,, ,, | ,, ,, | Atlas Minor Das ist . . . Beschreibung der . . . Welt (German text) . | 16 |
| ,, ,, . | 1610 | ,, ,, ,, | ,, ,, | Atlas Minor Gerardi Mercatoris a I. Hondio . . . . . | 17 |
| ,, ,, . | 1610 | ,, ,, ,, | ,, ,, | Atlas Minor de Gerard Mercator . | 18 |
| ,, ,, . | 1613 | ,, ,, ,, | ,, ,, | ,, ,, ,, . | 25 |
| ,, ,, . | 1621 | ,, ,, ,, | ,, ,, | Atlas Minor Gerardi Mercatoris a I. Hondio . . . . . | 35 |
| ,, ,, . | 1621 | ,, ,, ,, | ,, ,, | Atlas Minor (Dutch text) . . | 36 |

| | | | | | |
|---|---|---|---|---|---|
| ,, ,, | 1628 | Lancastria, Cestria, Caernarvan . . . | $7\frac{7}{16} \times 5\frac{1}{4}$ | Atlas Minor Gerardi Mercatoris a I. Hondio . . . . | 45 |
| ,, ,, | 1628 | ,, ,, ,, | ,, ,, | Atlas Minor de Gerard Mercator . | 46 |
| ,, ,, | 1629 | ,, ,, ,, | ,, ,, | Atlas Minor (German text) . | 47 |
| ,, ,, | 1630 | ,, ,, ,, | ,, ,, | Atlas Minor Ofte . . . Beschrijvinge der . . . Werelt (Dutch text) . | 51 |
| ,, ,, | 1630 | ,, ,, ,, | ,, ,, | Atlas Minor ou . . . Description de tout le Monde (French text). | 52 |
| ,, ,, | 1630 | Westmorlandia, lancastria, Cestria, . . . | $9\frac{3}{8} \times 6\frac{3}{4}$ | Gerardi Mercatoris Atlas . . . Iohannis Cloppenburgij . . . | 53 |
| ,, ,, | 1631 | Lancastria, Cestria, Caernarvan, . . . | $7\frac{7}{16} \times 5\frac{1}{4}$ | Atlas Minor, Beschreibung der gantzen Welt (German text). | 56 |
| ,, ,, | 1632 | Westmorlandia, lancastria, Cestria, . . . | $9\frac{3}{8} \times 6\frac{3}{4}$ | Gerardi Mercatoris Atlas . . . Iohannis Cloppenburgij . . . | 57 |
| ,, ,, | 1634 | Lancastria, Cestria, Caernarvan, . . . | $7\frac{7}{16} \times 5\frac{1}{4}$ | Atlas Minor Gerardi Mercatoris a I. Hondio . . . . | 61 |
| ,, ,, | 1635 | Westmorland, Castria, Cestria, . . . | $6\frac{3}{4} \times 4\frac{7}{8}$ | Historia Mvndi, or Mercator's Atlas | 63 |
| ,, ,, | 1636 | Lancastria, Cestria, Caernarvan, . . . | $7\frac{7}{16} \times 5\frac{1}{4}$ | Atlas Minor (Dutch text) . . | 66 |
| ,, ,, | 1636 | Westmorlandia, lancastria, Cestria, . . . | $9\frac{3}{8} \times 6\frac{3}{4}$ | Gerardi Mercatoris Atlas . . . Iohannis Cloppenburgij . . . | 67 |
| ,, ,, | 1637 | Westmorland, Castria, Cestria, . . . | $6\frac{3}{4} \times 4\frac{7}{8}$ | Historia Mvndi, or Mercator's Atlas | 71 |
| ,, ,, | 1651 | Lancastria, Cestria, Caernarvan, . . . | $7\frac{7}{16} \times 5\frac{1}{4}$ | Atlas Minor . . . Beschreibung der gantzen Welt . . . | 101 |
| ,, ,, | 1673 | Westmorlandia, lancastria, Cestria, . . . | $9\frac{3}{8} \times 6\frac{3}{4}$ | Atlas sive Cosmographicæ Meditationes . . . . | 122 |
| **Migneret, Me.,** *see* **A. M. Perrot.** | | | | | |
| **Miller, Robert** . . | 1810 | Cheshire . . . . . | $3\frac{7}{8} \times 2\frac{3}{8}$ | Miller's New Miniature Atlas . | 319 |
| ,, ,, . . | 1820 | ,, . . . . . | ,, ,, | Darton's New Miniature Atlas . | 352 |
| ,, ,, . . | 1825 | ,, . . . . . | ,, ,, | ,, ,, ,, ,, . | 375 |
| ,, ,, . . | 1845 | ,, . . . . . | ,, ,, | Reuben Ramble's Travels . . | 490 |
| **Moll, Herman** . . | 1700 | A New Map of Lancashire, Cheshire . . . | $14\frac{5}{8} \times 11\frac{1}{8}$ | The Natural History of Lancashire, Cheshire . . . . . | 149 |
| ,, ,, . . | 1724 | The County Palatine of Chester . | $9\frac{5}{8} \times 7$ | A New Description of England and Wales . . . . . | 174 |
| ,, ,, . . | 1724 | ,, ,, ,, . | ,, ,, | A Set of Fifty New and Correct Maps of England . . . . | 175 |
| ,, ,, . . | 1728 | ,, ,, ,, . | ,, ,, | A New Description of England and Wales . . . . . | 176 |
| ,, ,, . . | 1739 | ,, ,, ,, . | ,, ,, | A Set of Fifty New and Correct Maps of England . . . . | 184 |
| ,, ,, . . | 1747 | ,, ,, ,, . | ,, ,, | ,, ,, ,, | 197 |

| NAME | DATE | TITLE | DIMENSIONS | WORK IN WHICH MAP WAS ISSUED | ENTRY NO. |
|---|---|---|---|---|---|
| **Moll, Herman** | 1753 | The County Palatine of Chester | $9\frac{5}{8} \times 7$ | Moll's British Atlas | 213 |
| **Morden, Robert** | 1676 | Cheshire | $2\frac{3}{16} \times 2\frac{1}{4}$ | (A Pack of Playing Cards) | 128 |
| ,, ,, | 1676 | ,, | ,, ,, | (Pocket County Atlas) | 129 |
| ,, ,, | 1676 | ,, | ,, ,, | (A Pack of Playing Cards) | 131 |
| ,, ,, | 1680 | ,, | ,, ,, | Pocket Book of all the Counties of England and Wales | 136 |
| ,, ,, | 1695 | The County Palatine of Chester | $15\frac{7}{8} \times 13\frac{1}{4}$ | Camden's Britannia | 145 |
| ,, ,, | 1701 | Cheshire by Robert Morden | $8\frac{1}{8} \times 6\frac{1}{8}$ | The New Description and State of England | 151 |
| ,, ,, | 1704 | ,, ,, ,, | ,, ,, | ,, ,, ,, | 153 |
| ,, ,, | 1708 | ,, ,, ,, | ,, ,, | Fifty-six New and Accurate Maps of Great Britain | 154 |
| ,, ,, | 1715 | The County Palatine of Chester | $15\frac{7}{8} \times 13\frac{1}{4}$ | (Collection of Maps of Counties of England and Wales) | 163 |
| ,, ,, | 1720 | Cheshire by Robert Morden | $8\frac{1}{8} \times 6\frac{1}{8}$ | Magna Britannia et Hibernia | 167 |
| ,, ,, | 1722 | The County Palatine of Chester | $15\frac{7}{8} \times 13\frac{1}{4}$ | Britannia . . . by W. Camden | 170 |
| ,, ,, | 1737 | ,, ,, ,, | ,, ,, | ,, ,, ,, | 182 |
| ,, ,, | 1738 | Cheshire by Robert Morden | $8\frac{1}{8} \times 6\frac{1}{8}$ | Magna Britannia et Hibernia | 183 |
| ,, ,, | 1750 | Cheshire | $2\frac{3}{16} \times 2\frac{1}{4}$ | A Brief Description of England and Wales | 204 |
| ,, ,, | 1753 | The County Palatine of Chester | $15\frac{7}{8} \times 13\frac{1}{4}$ | Britannia . . . by W. Camden | 211 |
| ,, ,, | 1772 | ,, ,, ,, | ,, ,, | ,, ,, ,, | 242 |
| ,, ,, | 1892 | Playing Cards of Various Ages and Countries | $2\frac{3}{16} \times 2\frac{1}{4}$ | Playing Cards of Various Ages and Countries | 648 |
| **Murray, T. L.** | 1830 | Cheshire | $17\frac{1}{8} \times 13\frac{1}{4}$ | An Atlas of the English Counties | 397 |
| ,, ,, | 1830 | ,, | ,, ,, | ,, ,, ,, | 398 |
| ,, ,, | 1831 | ,, | ,, ,, | ,, ,, ,, | 406 |
| ,, ,, | 1832 | ,, | ,, ,, | ,, ,, ,, | 412 |
| ,, ,, | 1834 | ,, | ,, ,, | ,, ,, ,, | 433 |
| **Neele** | 1801 | ,, | $7\frac{1}{16} \times 8\frac{7}{8}$ | | 288 |
| ,, | 1807 | ,, | $13\frac{1}{2} \times 8\frac{7}{8}$ | Magna Britannia | 307 |
| ,, | 1808 | ,, | $11 \times 9\frac{1}{8}$ | General View of the Agriculture of Cheshire | 311 |
| ,, | 1808 | Map of the Minerals of Cheshire | $9\frac{1}{4} \times 6\frac{1}{8}$ | ,, ,, ,, | 312 |
| ,, | 1810 | Cheshire | $7\frac{1}{16} \times 8\frac{7}{8}$ | Encyclopædia Londinensis | 317 |
| ,, | 1818 | ,, | $9\frac{1}{2} \times 7\frac{3}{8}$ | Robins's Atlas of England and Wales | 344 |
| ,, | 1819 | ,, | ,, ,, | The New British Traveller | 348 |
| **Neele & Son** | 1819 | ,, | $15\frac{3}{8} \times 10\frac{1}{8}$ | History of the County Palatine and City of Chester | 350 |

| | | | | | | |
|---|---|---|---|---|---|---|
| ,, ,, | 1820 | ,, | $6\frac{1}{4} \times 4\frac{7}{8}$ | Pinnock's County Histories . . . Cheshire | | 357 |
| ,, ,, | 1821 | ,, | ,, ,, | The Traveller's Pocket Atlas | | 362 |
| ,, ,, | 1823 | ,, | ,, ,, | ,, ,, | | 368 |
| ,, ,, | 1881 | ,, | $15\frac{3}{8} \times 10\frac{1}{8}$ | History of the County Palatine and City of Chester | | 607 |
| **Nichols, J. B. & Son** | 1835 | ,, | $5 \times 3$ | The Family Topographer | | 441 |
| ,, ,, | 1842 | ,, | ,, ,, | Camden's Britannia Epitomized | | 476 |
| **Noble, E.,** *see* **J. Cary** (No. 267). | | | | | | |
| **Oldham, R. S.** | 1899 | ,, | $16\frac{1}{2} \times 10\frac{7}{8}$ | The Birds of Cheshire | | 663 |
| **Ordnance Survey** | 1870–80 | Ordnance Survey of Cheshire (768 sheets) each | $38 \times 25\frac{1}{2}$ | Ordnance Survey, 25 inches to a mile | | 575 |
| ,, ,, | 1881–2 | ,, ,, ,, (66 sheets) each | $36 \times 24$ | ,, | 6 inches to a mile | 609 |
| ,, ,, | 1888 | Diagram . . . Cheshire . . . Civil Parishes | $16 \times 11$ | ,, | 4 miles to 1 inch | 638 |
| ,, ,, | 1888 | Diagram . . . Sanitary Districts | ,, ,, | ,, | ,, | 639 |
| ,, ,, | 1897–99 | Ordnance Survey of Cheshire (768 sheets) each | $38 \times 25\frac{1}{2}$ | ,, | 25 inches to a mile | 661 |
| ,, ,, | 1898–1900 | ,, ,, ,, (224 sheets) each | $18 \times 12$ | ,, | 6 inches to a mile | 662 |
| ,, ,, | 1900 | Diagram . . . Unions, Sanitary Districts . . . | | ,, | 2 miles to 1 inch | 666 |
| ,, ,, | 1900 | Diagram of Cheshire Shewing Civil Parishes . . . | $16 \times 11$ | ,, | 4 miles to 1 inch | 667 |
| ,, ,, | 1900 | Combined Index . . . Civil Parishes . . . | ,, ,, | ,, | ,, | 668 |
| **Overton, John** | 1680 | Cestriæ Comitatvs Palatinvs | $18\frac{1}{2} \times 14$ | . . . . . | | 134 |
| ,, ,, | 1713 | ,, ,, ,, | ,, ,, | England Fully Described | | 157 |
| **Perrot, A. M.** | 1823 | Chester. Lancaster | $1\frac{3}{8} \times 2\frac{5}{8}$ | L'Angleterre | | 369 |
| ,, ,, | 1828 | ,, ,, | ,, ,, | ,, | | 385 |
| ,, ,, | 1828 | ,, ,, | ,, ,, | ,, | | 385*a* |
| ,, ,, | 1835 | ,, ,, | ,, ,, | ,, | | 438*a* |
| **Pigot & Son** | 1828 | Cheshire | $13\frac{1}{2} \times 8\frac{1}{4}$ | Pigot & Co.'s New Commercial Directory | | 387 |
| ,, ,, | 1828 | ,, | ,, ,, | ,, | National Commercial Directory | 388 |
| ,, ,, | 1829 | ,, | ,, ,, | ,, | British Atlas. Part Second | 391 |
| ,, ,, | 1831 | ,, | ,, ,, | ,, | ,, | 404 |
| ,, ,, | 1832 | ,, | ,, ,, | ,, | ,, | 411 |

| NAME | DATE | TITLE | DIMENSIONS | WORK IN WHICH MAP WAS ISSUED | ENTRY NO. |
|---|---|---|---|---|---|
| **Pigot & Son** | 1833 | Cheshire | $13\frac{1}{2} \times 8\frac{1}{4}$ | Pigot & Co.'s British Atlas. Part Second | 421 |
| ,, ,, | 1834 | ,, | ,, ,, | ,, National and Commercial Directory | 429 |
| ,, ,, | 1835 | ,, | $6\frac{3}{16} \times 3\frac{3}{4}$ | A Pocket Topography and Gazetteer of England | 442 |
| ,, ,, | 1838 | ,, | $13\frac{1}{2} \times 8\frac{1}{4}$ | Pigot & Co.'s British Atlas | 452 |
| ,, ,, | 1840 | ,, | ,, ,, | ,, ,, | 459 |
| ,, ,, | 1842 | ,, | $6\frac{3}{16} \times 3\frac{3}{4}$ | A Pocket Topography and Gazetteer of England | 477 |
| ,, ,, | 1844 | ,, | $13\frac{1}{2} \times 8\frac{1}{4}$ | Pigot & Co.'s British Atlas | 487 |
| ,, ,, | 1846 | ,, | ,, ,, | Slater's New British Atlas | 497 |
| ,, ,, | 1847 | ,, | ,, ,, | ,, ,, | 501 |
| ,, ,, | 1848 | ,, | ,, ,, | ,, ,, | 507 |
| ,, ,, | 1848 | ,, | ,, ,, | Slater's Royal National Commercial Directory | 508 |
| ,, ,, | 1850 | ,, | $6\frac{3}{16} \times 3\frac{3}{4}$ | A Pocket Topography and Gazetteer of England | 519 |
| ,, ,, | 1855 | ,, | $13\frac{1}{2} \times 8\frac{1}{4}$ | Slater's Royal National Commercial Directory | 532 |
| ,, ,, | 1857 | ,, | ,, ,, | I. Slater's New British Atlas | 534 |
| ,, ,, | 1869 | ,, | ,, ,, | Slater's Royal National Commercial Directory | 571 |
| **Playing Cards** | 1590 | Cheshire the 6 of the Northe | $1\frac{1}{4} \times 1\frac{1}{4}$ | Englan=Famovs plac= | 2 |
| ,, ,, | 1676 | Cheshire | $2\frac{3}{16} \times 2\frac{1}{4}$ | The 52 Countries of England and Wales | 128 |
| ,, ,, | 1676 | ,, | ,, ,, | (Pocket County Atlas) | 129 |
| ,, ,, | 1676 | Ches=Shire | $1\frac{1}{2} \times \frac{3}{4}$ | Recreative pastime by Card-play | 130 |
| ,, ,, | 1676 | Cheshire | $2\frac{3}{16} \times 2\frac{1}{4}$ | The 52 Counties of England and Wales | 131 |
| ,, ,, | 1677 | Ches=Shire | $1\frac{1}{2} \times \frac{3}{4}$ | Geographical, Chronological . . . Cards of England and Wales | 133 |
| ,, ,, | 1680 | Cheshire | $2\frac{3}{16} \times 2\frac{1}{4}$ | A Pocket Book . . . Counties of England and Wales | 136 |
| ,, ,, | 1724 | ,, | ,, ,, | (A Pack of Playing Cards) | 173*a* |
| ,, ,, | 1750 | ,, | ,, ,, | A Brief Description of England and Wales | 204 |
| ,, ,, | 1892 | ,, | ,, ,, | Playing Cards of Various Ages and Countries | 648 |

| | | | | | |
|---|---|---|---|---|---|
| **Proprietors of British Architect,** *see* **M. Drayton.** | | | | | |
| **Redmayne, W.** | 1676 | Ches=Shire | $1\frac{1}{2} \times \frac{3}{4}$ | Recreative Pastime by Card-play. | 130 |
| ,, ,, | 1677 | ,, | ,, ,, | Geographical, Chronological . . . Cards of England and Wales | 133 |
| **Robson, William & Co.** | 1842 | Cheshire | $17\frac{1}{4} \times 13\frac{3}{8}$ | . . . . . | 479 |
| **Rocque, John.** | 1746 | ,, | $7\frac{3}{4} \times 6\frac{1}{8}$ | The British Traveller . . . | 195 |
| ,, ,, | 1753 | ,, | ,, ,, | The Small British Atlas . . | 214 |
| ,, ,, | 1762 | ,, | ,, ,, | ,, ,, . . | 221 |
| ,, ,, | 1764 | ,, | ,, ,, | ,, ,, . . | 225 |
| **Rodwell, Mary Martha** | 1834 | ,, | $3\frac{1}{2} \times 3$ | The Geography of the British Isles | 434 |
| **Rogiers, Salomon** | 1616 | Westmorlād: Lancastria, Cestria, etc. | $4\frac{7}{8} \times 3\frac{5}{16}$ | P. Bertii Tabularum geographicarum contractum . . . . | 30*a* |
| ,, ,, | 1618 | ,, ,, ,, | ,, ,, | ,, ,, ,, | 31*a* |
| ,, ,, | 1639 | ,, ,, ,, | ,, ,, | Gvili. Camdeni Viri Clarissimi Britannia . . . . | 78 |
| **Rowe, Robert** | 1813 | New Map of County Palatine of Chester | $15\frac{1}{2} \times 12\frac{5}{8}$ | The English Atlas . . . | 327 |
| ,, ,, | 1829 | Cheshire | ,, ,, | New British Atlas . . . | 390 |
| ,, ,, | 1830 | ,, | ,, ,, | ,, . . . | 393 |
| ,, ,, | 1831 | ,, | ,, ,, | ,, . . . | 402 |
| ,, ,, | 1832 | ,, | ,, ,, | ,, . . . | 409 |
| ,, ,, | 1833 | ,, | ,, ,, | ,, . . . | 417 |
| ,, ,, | 1835 | ,, | ,, ,, | ,, . . . | 437 |
| ,, ,, | 1842 | ,, | ,, ,, | ,, . . . | 470 |
| ,, ,, | 1848 | ,, | ,, ,, | England Depicted in Series of . . . Maps . . . . . | 505 |
| ,, ,, | 1850 | ,, | ,, ,, | . . . . . | 515*a* |
| ,, ,, | 1852 | The British Gazetteer, Cheshire | ,, ,, | Atlas accompanying . . . British Gazetteer . . . . | 522 |
| **Sackett, W. J.** | 1864 | Chester | $12\frac{1}{2} \times 16\frac{1}{2}$ | A New Set of Diocesan Maps . | 557 |
| **Saxton, Christopher** | 1577 | Cestriæ Comitatus | $19\frac{3}{4} \times 14\frac{7}{8}$ | (Atlas of the Counties of England and Wales) . . . . | 1 |
| ,, ,, | 1642 | The County Palatine of Chester | ,, ,, | Maps of All the Shires in England and Wales . . . . | 79 |
| ,, ,, | 1665 | ,, ,, ,, | ,, ,, | . . . . . | 116 |
| ,, ,, | 1689 | ,, ,, ,, | ,, ,, | All the Shires of England and Wales . . . . . | 141 |
| ,, ,, | 1693 | ,, ,, ,, | ,, ,, | The Shires of England and Wales | 142 |
| ,, ,, | 1693 | ,, ,, ,, | ,, ,, | Atlas Anglois . . . . | 143 |
| ,, ,, | 1720 | ,, ,, ,, | ,, ,, | The Shires of England and Wales . | 166 |
| ,, ,, | 1749 | ,, ,, ,, | ,, ,, | ,, ,, ,, . | 201 |

| NAME | DATE | TITLE | DIMENSIONS | WORK IN WHICH MAP WAS ISSUED | ENTRY NO. |
|---|---|---|---|---|---|
| **Saxton, Christopher,** *see also* **W. Hole.** | | | | | |
| **Scatterus, Franciscus,** *see* **C. Saxton.** | | | | | |
| **Schmollinger, W.** | 1833 | Cheshire | $9\frac{1}{8} \times 6\frac{3}{4}$ | The English Counties Delineated | 426 |
| ,, ,, | 1837 | ,, | ,, ,, | ,, ,, ,, | 449 |
| ,, ,, | 1838 | ,, | ,, ,, | ,, ,, ,, | 453 |
| ,, ,, | 1841 | ,, | ,, ,, | A Complete and Universal Dictionary | 466 |
| ,, ,, | 1842 | ,, | ,, ,, | ,, ,, ,, | 475 |
| ,, ,, | 1848 | ,, | ,, ,, | ,, ,, ,, | 511 |
| ,, ,, | 1850 | ,, | ,, ,, | ,, ,, ,, | 518 |
| ,, ,, | 1852 | ,, | ,, ,, | ,, ,, ,, | 525 |
| **Scott, R.** | 1833 | ,, | $8\frac{3}{4} \times 6\frac{5}{8}$ | A New and Comprehensive Gazetteer of England and Wales | 427 |
| ,, ,, | 1836 | ,, | ,, ,, | ,, ,, ,, | 446 |
| ,, ,, | 1840 | ,, | ,, ,, | Parliamentary Gazetteer of England and Wales | 461 |
| ,, ,, | 1843 | ,, | ,, ,, | ,, ,, ,, | 483 |
| ,, ,, | 1845 | ,, | ,, ,, | ,, ,, ,, | 495 |
| ,, ,, | 1846 | ,, | ,, ,, | ,, ,, ,, | 499 |
| ,, ,, | 1848 | ,, | ,, ,, | ,, ,, ,, | 512 |
| **Seller, John** | 1695 | The Countye Palatine of Chester | $5\frac{5}{16} \times 4\frac{1}{4}$ | Anglia Contracta | 146 |
| ,, ,, | 1696 | ,, ,, ,, | ,, ,, | The History of England | 148 |
| ,, ,, | 1701 | ,, ,, ,, | ,, ,, | Camden's Britannia Abridg'd | 150 |
| ,, ,, | 1703 | ,, ,, ,, | ,, ,, | The History of England | 152 |
| ,, ,, | 1787 | Cheshire | ,, ,, | The Antiquities of England and Wales | 261 |
| **Simpson, Samuel** | 1746 | The County Palatine of Chester | $7\frac{7}{8} \times 5\frac{3}{4}$ | The Agreeable Historian | 196 |
| **Slater, Isaac,** *see* **Pigot & Son,** 1846 and after. | | | | | |
| **Smith, Charles** | 1801 | New Map . . . County Palatine of Chester | $19 \times 16\frac{3}{4}$ | | 287 |
| ,, ,, | 1804 | ,, ,, ,, | ,, ,, | Smith's New English Atlas | 296 |
| ,, ,, | 1804 | ,, ,, ,, | ,, ,, | ,, ,, | 297 |
| ,, ,, | 1808 | ,, ,, ,, | ,, ,, | ,, ,, | 308 |
| ,, ,, | 1818 | ,, ,, ,, | ,, ,, | ,, ,, | 338 |
| ,, ,, | 1821 | ,, ,, ,, | ,, ,, | ,, ,, | 361 |
| ,, ,, | 1822 | Cheshire | $8\frac{3}{8} \times 6\frac{1}{2}$ | ,, (Reduced version) | 365 |
| ,, ,, | 1827 | New Map . . . County Palatine of Chester | $19 \times 16\frac{3}{4}$ | ,, (Large folio edition) | 382 |
| ,, ,, | 1834 | ,, ,, ,, | ,, ,, | ,, ,, | 428 |
| ,, ,, | 1841 | ,, ,, ,, | ,, ,, | | 464 |
| ,, ,, | 1848 | ,, ,, ,, | ,, ,, | | 504 |

| | | | | |
|---|---|---|---|---|
| ,, ,, | 1864 | Map of Cheshire showing Railways . . . | $19\frac{1}{2} \times 17\frac{1}{4}$ | Smith & Son's New Series of County Maps . . . . . 553 |
| **Smyth, William,** *see* **John Speed.** | | | | |
| **Speed, John** | 1610 | The Countye Palatine of Chester . . . | $19\frac{1}{2} \times 14\frac{1}{2}$ | Theatre of the Empire of Great Britaine . . . . 20 |
| ,, ,, | 1616 | ,, ,, ,, | ,, ,, | ,, ,, ,, 28 |
| ,, ,, | 1616 | ,, ,, ,, | ,, ,, | Theatrum Imperii Magnæ Britanniæ 29 |
| ,, ,, | 1616 | ,, ,, ,, | ,, ,, | Theatre of the Empire of Great Britaine . . . . 30 |
| ,, ,, | 1627 | ,, ,, ,, | ,, ,, | ,, ,, ,, 42 |
| ,, ,, | 1631 | ,, ,, ,, | ,, ,, | ,, ,, ,, 55 |
| ,, ,, | 1646 | ,, ,, ,, | ,, ,, | ,, ,, ,, 88 |
| ,, ,, | 1662 | ,, ,, ,, | ,, ,, | ,, ,, ,, 110 |
| ,, ,, | 1673 | ,, ,, ,, | ,, ,, | Historical Antiquities . . 122*a* |
| ,, ,, | 1676 | ,, ,, ,, | ,, ,, | Theatre of the Empire of Great Britaine . . . . 125 |
| ,, ,, | 1676 | ,, ,, ,, | ,, ,, | . . . . . 126 |
| ,, ,, | 1696 | ,, ,, ,, | ,, ,, | Theatre of the Empire of Great Britaine . . . . 147 |
| ,, ,, | 1710 | ,, ,, ,, | ,, ,, | A Set of Maps of the several Counties of Great Britain . . . 155 |
| ,, ,, | 1713 | ,, ,, ,, | ,, ,, | England Fully Described . . 158 |
| ,, ,, | 1743 | ,, ,, ,, | ,, ,, | ,, ,, ,, . . 189 |
| ,, ,, | 1770 | ,, ,, ,, | ,, ,, | The English Atlas . . . 240 |
| ,, ,, | 1883 | ,, ,, ,, | $16\frac{3}{16} \times 12$ | The Post Office Directory of Cheshire 611 |
| **Stanford, Edward** | 1885 | Chester . . . . . | $9 \times 6\frac{5}{8}$ | Stanford's Parliamentary County Atlas . . . . . 627 |
| **Stanford's Geogl. Estabt.** | 1879 | Lancashire and Cheshire . . | $3 \times 5$ | A Short Geography of the British Islands . . . . 603 |
| ,, ,, ,, | 1881 | Chester . . . . . | $5\frac{3}{8} \times 3\frac{1}{8}$ | London Geographical Series . 608 |
| ,, ,, ,, | 1886 | ,, . . . . . | ,, ,, | Stanford's Handy Atlas and Poll Book . . . . . 629 |
| ,, ,, ,, | 1886 | ,, . . . . . | ,, ,, | ,, ,, ,, 630 |
| **Stent, Peter** | 1662 | Cestriæ Comitatvs Palatinvs . | $18\frac{1}{2} \times 14$ | . . . . . 109 |
| **Stockdale, John** | 1794 | Cheshire . . . . . | $9\frac{3}{4} \times 7\frac{1}{2}$ | Description of Country . . . round Manchester . . . . 281 |
| **Stuart, William** | 1794 | The County Palatine of Chester . | $26\frac{5}{8} \times 18\frac{7}{8}$ | . . . . . 279 |
| ,, ,, | 1794 | Map of County Palatine of Chester | ,, ,, | . . . . . 280 |
| **Sudlow** | 1789 | A Map of Cheshire . . . | $17\frac{3}{4} \times 12\frac{1}{2}$ | . . . . . 269 |
| **Swire, W. & Hutchings, W. F.** | 1830 | A Map of the County Palatine of Chester (4 sheets) each . | $24\frac{1}{4} \times 17\frac{3}{8}$ | . . . . . 399 |

| NAME | DATE | TITLE | DIMENSIONS | WORK IN WHICH MAP WAS ISSUED | ENTRY NO. |
|---|---|---|---|---|---|
| **Teesdale, Henry** | 1830 | Cheshire | $6\frac{7}{8} \times 5\frac{3}{8}$ | A New Travelling Atlas | 400 |
| ,, ,, | 1842 | ,, | ,, ,, | ,, ,, | 473 |
| ,, ,, | 1848 | ,, | $7\frac{1}{8} \times 5\frac{1}{2}$ | The Travelling Atlas of England and Wales | 509*a* |
| ,, ,, | 1850 | ,, | ,, ,, | ,, ,, ,, | 517 |
| ,, ,, | 1852 | ,, | ,, ,, | ,, ,, ,, | 524 |
| ,, ,, | 1860 | ,, | ,, ,, | ,, ,, ,, | 541 |
| ,, ,, | 1868 | ,, | $7\frac{5}{16} \times 5\frac{1}{2}$ | Geography of the Counties of England and Wales | 565 |
| ,, ,, | 1872 | ,, | ,, ,, | John Heywood's County Atlas of England and Wales | 577 |
| ,, ,, | 1882 | ,, | ,, ,, | ,, ,, ,, | 610 |
| ,, ,, *see also* **R. Rowe.** | | | | | |
| **Thiery,** *see* **A. M. Perrot.** | | | | | |
| **Toms, W. H.,** *see* **T. Badeslade.** | | | | | |
| **Tunnicliff, William** | 1786 | A New Map of Cheshire | $14\frac{1}{2} \times 11\frac{1}{4}$ | Topographical Survey . . . Counties of Stafford, Chester | 260 |
| ,, ,, | 1789 | ,, ,, | ,, ,, | Topographical Survey . . . Counties of Somerset . . . Chester | 266 |
| **Valk, G. & Schenk, P.,** *see* **J. Jansson** (Nos. 138, 160, 161 and 172). | | | | | |
| **Wale, S.,** *see* **T. Hutchinson.** | | | | | |
| **Walker, J. & C.** | 1831 | Cheshire (*see* R. Creighton) | $11\frac{7}{8} \times 8\frac{3}{4}$ | A Topographical Dictionary of England | 408 |
| ,, ,, | 1835 | ,, ,, | $9\frac{3}{8} \times 6\frac{5}{8}$ | ,, ,, ,, | 440 |
| ,, ,, | 1835 | ,, By J. & C. Walker | $14\frac{1}{2} \times 11\frac{5}{8}$ | . . . . . | 443 |
| ,, ,, | 1837 | ,, ,, | ,, ,, | British Atlas | 450 |
| ,, ,, | 1838 | ,, ,, | ,, ,, | ,, | 454 |
| ,, ,, | 1839 | ,, ,, | ,, ,, | ,, | 456 |
| ,, ,, | 1840 | ,, ,, | ,, ,, | ,, | 463 |
| ,, ,, | 1841 | ,, ,, | ,, ,, | ,, | 467 |
| ,, ,, | 1842 | ,, ,, | ,, ,, | ,, | 478 |
| ,, ,, | 1843 | ,, ,, | ,, ,, | ,, | 484 |
| ,, ,, | 1844 | ,, ,, | ,, ,, | ,, | 489 |
| ,, ,, | 1846 | ,, ,, | ,, ,, | ,, | 500 |
| ,, ,, | 1849 | ,, ,, | ,, ,, | ,, | 515 |
| ,, ,, | 1850 | ,, ,, | ,, ,, | Hobson's Fox-Hunting Atlas | 520 |
| ,, ,, | 1852 | ,, ,, | ,, ,, | British Atlas | 526 |
| ,, ,, | 1861 | ,, ,, | ,, ,, | ,, | 546 |
| ,, ,, | 1862 | ,, ,, | ,, ,, | ,, | 550 |

| | | | | | | |
|---|---|---|---|---|---|---|
| ,, ,, | 1865 | ,, ,, | ,, ,, | ,, | 559 |
| ,, ,, | 1866 | ,, ,, | ,, ,, | Hobson's Fox-Hunting Atlas | 563 |
| ,, ,, | 1870 | ,, ,, | ,, ,, | British Atlas | 572 |
| ,, ,, | 1870 | ,, ,, | ,, ,, | Hobson's Fox-Hunting Atlas | 573 |
| ,, ,, | 1873 | ,, ,, | ,, ,, | British Atlas | 583 |
| ,, ,, | 1879 | ,, ,, | ,, ,, | ,, | 600 |
| ,, ,, | 1880 | ,, ,, | ,, ,, | Walker's Fox-Hunting Atlas | 604 |
| ,, ,, | 1884 | Cheshire | ,, ,, | Letts's Popular County Atlas | 617 |
| ,, ,, | 1887 | ,, | ,, ,, | ,, ,, | 633 |
| **Wallis, J.** | 1810 | ,, | $3\frac{3}{8} \times 4\frac{3}{8}$ | Wallis's New Pocket Edition of the English Counties | 320 |
| ,, ,, | 1812 | ,, | $9\frac{7}{8} \times 6\frac{3}{8}$ | A New and Improved County Atlas | 324 |
| ,, ,, | 1812 | ,, | ,, ,, | Wallis's New British Atlas | 325 |
| ,, ,, | 1814 | ,, | $3\frac{3}{8} \times 4\frac{3}{8}$ | Wallis's New Pocket Edition of the English Counties | 329 |
| ,, ,, | 1814 | ,, | $9\frac{7}{8} \times 6\frac{3}{8}$ | (?) | 330 |
| ,, ,, | 1819 | ,, | $3\frac{3}{8} \times 4\frac{3}{8}$ | Lewis's New Traveller's Guide | 346 |
| ,, ,, | 1819 | ,, | $9\frac{7}{8} \times 6\frac{3}{8}$ | Ellis's New and Correct Atlas of England and Wales | 347 |
| ,, ,, | 1820 | ,, | $3\frac{3}{4} \times 2\frac{3}{8}$ | The Panorama: or, Traveller's Instructive Guide | 358 |
| ,, ,, | 1835 | ,, | $3\frac{3}{8} \times 4\frac{3}{8}$ | Lewis's New Traveller's Guide | 436 |
| ,, ,, | 1836 | ,, | ,, ,, | ,, ,, ,, | 444 |
| **Watkin, W. Thompson** | 1886 | Map of Cheshire | $17\frac{3}{4} \times 14\frac{1}{8}$ | Roman Cheshire | 632 |
| **Weller, Edward** | 1859 | Cheshire, by Edwd. Weller | $16\frac{3}{8} \times 11\frac{3}{8}$ | The Weekly Dispatch | 539 |
| ,, ,, | 1861 | Cheshire, Shropshire | $5\frac{1}{8} \times 6\frac{1}{8}$ | Physical Atlas of Great Britain and Ireland | 548 |
| ,, ,, | 1863 | Cheshire, by Edwd. Weller | $16\frac{3}{8} \times 11\frac{3}{8}$ | The Dispatch Atlas | 552 |
| ,, ,, | 1864 | ,, ,, | ,, ,, | Cassell's British Atlas | 556 |
| ,, ,, | 1872 | Cheshire | $7\frac{7}{8} \times 6\frac{1}{8}$ | Collins's County Geographies . . . Cheshire | 579 |
| ,, ,, | 1876 | Bacon's Map of Cheshire | $16\frac{3}{8} \times 11\frac{3}{8}$ | Bacon's New Quarto County Atlas | 590 |
| ,, ,, | 1877 | Cheshire | $7\frac{7}{8} \times 6\frac{1}{8}$ | Atlas of England and Wales | 593 |
| ,, ,, | 1878 | Bacon's Map of Cheshire | $16\frac{3}{8} \times 11\frac{3}{8}$ | | 596 |
| ,, ,, | 1880 | ,, ,, | $23 \times 15\frac{5}{8}$ | | 606 |
| ,, ,, | 1883 | Cheshire | $17\frac{5}{8} \times 11\frac{3}{8}$ | New Large Scale Ordnance Atlas of British Isles | 613 |
| ,, ,, | 1883 | ,, | ,, ,, | | 614 |
| ,, ,, | 1883 | I. Slater's New Map of Cheshire | $23 \times 15\frac{5}{8}$ | Slater's . . . Directory of North Wales, Cheshire | 615 |
| ,, ,, | 1888 | Slater's Map of Cheshire | ,, ,, | Slater's . . . Directory of Cheshire | 637 |

| NAME | DATE | TITLE | DIMENSIONS | WORK IN WHICH MAP WAS ISSUED | ENTRY NO. |
|---|---|---|---|---|---|
| **Weller, Edward** | 1889 | Cheshire | $17\frac{5}{8} \times 11\frac{3}{8}$ | New Large Scale Ordnance Atlas of British Isles | 643 |
| ,, ,, | 1891 | ,, | ,, | New Large Scale Atlas of the British Isles | 647 |
| ,, ,, | 1892 | New Map of Cheshire | $16\frac{3}{8} \times 11\frac{3}{8}$ | Kelly's Directory of Cheshire | 649 |
| ,, ,, | 1892 | Bacon's Map of Cheshire | $23 \times 15\frac{5}{8}$ | | 650 |
| ,, ,, | 1895 | Cheshire | $17\frac{5}{8} \times 11\frac{3}{8}$ | Commercial and Library Atlas of British Isles | 653 |
| ,, ,, | 1896 | ,, | ,, ,, | ,, ,, ,, | 657 |
| ,, ,, | 1896 | Bacon's Map of Cheshire | $23 \times 15\frac{5}{8}$ | | 658 |
| ,, ,, | 1900 | Cheshire | $17\frac{5}{8} \times 11\frac{3}{8}$ | Commercial and Library Atlas of the British Isles | 664 |
| ,, **F. S.** | 1895 | ,, | $10\frac{5}{8} \times 8\frac{1}{8}$ | The Comprehensive Gazetteer of England and Wales | 656 |
| **Williams, James** | 1888 | ,, | $33\frac{3}{8} \times 25\frac{3}{8}$ | | 641 |
| **Woodman & Mutlow,** *see* **W. Tunnicliff.** | | | | | |
| **Wyld, James** | 1842 | Cheshire | (?) | Wyld's Atlas of the English Counties | 480 |

# SUPPLEMENTARY INDEX OF AUTHORS, PRINTERS AND PUBLISHERS

# SUPPLEMENTARY INDEX OF AUTHORS, PRINTERS AND PUBLISHERS

(*Figures refer to entry numbers.*)


Adlard & Browne, 238.
Adlard, J., 317.
Aikin, J., 281.
Allard, Charles, 156.
Arch, J. & A., 318.
Armstrong, Captain Andrew, 263.
Aspley, William, 72.

B(rockwell), J., 150.
Bacon, G. W., & Co., 590, 596, 613, 643, 647, 649, 650, 653, 657, 658, 663.
Bakewell & Parker, 222.
Bakewell, Thomas, 165, 180.
Baldwin, Craddock & Joy, 332.
Baldwin, R., 206.
Barclay, Rev. James, 466, 475, 511, 518, 525.
Barnard, J. C., 309.
Bassett, Thomas, 124, 125, 126.
Batley, Jeremiah, 182.
Bell, A., 153, 154.
Bell, James, 427, 446.
Bennett, John, 244, 246, 252.
Bensley, T., 270, 286.
Bent, W., 272.
Berry, Will., 128.
Bettesworth, Arthur, 182.
Biggs, G., 471, 481.
Billingsley, B., 130.
Birt, S., 205.
Bishop, George, 11, 19.
Black, Adam & Charles, 631, 651.
Bladon, S., 238.
Blaeu, Guilielmum, 78.
Blaeu, William & John, 86, 97.
Blanchard, E. L., 533.
Blythe, F., 238.
Bohn, Henry G., 476.
Boswell, Henry, 259.
Bottius, Adrianus, 17.
Boundary Commissioners, 569, 624, 640.
Bowles, Carington, 222, 224, 228, 229, 231, 232, 235, 236, 244, 245, 252, 253, 257, 258.
Bowles, John, 173, 174, 175, 184, 227, 231, 244, 252, 256.
Bowles, John, & Son, 219, 222, 223.
Bowles, Thomas, 168, 169, 171, 173, 174, 175, 178, 184, 197, 217, 219, 222, 223, 227.
Bowles & Carver, 276, 277.
Bowyer, W., 211, 242.
Brabner, J. F. H., 656.
Bradshaw's Manchester Journal, 468*a*.
Brimmer & Co., 290.
Brinck, Ernest, 51.
British Gazetteer, 522.
British Magazine, 468.
Brohez, L.-J., 385*a*.
Browne, D., 200, 205, 211.
Browne, I., 22.
Burnett, William, 435, 485.
Burroughs, S., 153.
Busbie, I., 22.
Busius, Albertus, 3, 4.
Busius, Bernardus, 6.

Cadell, T., & Davies, W., 307.
Camden, William, 11, 19, 39, 72, 83, 89, 145, 150, 167, 170, 182, 211, 242, 267, 302.
Capper, Benjamin Pitts, 309, 310, 326, 379.
Carnan, T., 241, 250.
Cartwright, Samuel, 63.
Cary, G. & J., 363, 416.
Cassell, Petter, and Galpin, 556.
Census of England & Wales, 580.
Census of Great Britain, 527.
Champante & Whitrow, 327.
Chapman & Hall, 396, 405, 423, 472, 501*a*, 502, 523, 535, 545.
Chiswell, Richard, 124, 125, 126.
Churchil, A. & J., 145.
Churchill, Awnsham, 170.
Clark, J., 190.
Clarke, B., 522.
Clavell, Robert, 122*a*.
Clay, Francis, 182.
Clement, Henry, 149.
Cloppenburgij, Johannis, 53, 57, 67.
Clowes, W., & Sons, 527.
Cockeril, Thomas, 151.
Cole, William, 386.

Collins, F., 145.
Collins, H. G., 505, 517, 522, 536, 537, 558.
Collins, William, Sons & Co., 579, 593, 597.
Cooke, C., 290, 331.
Cooper, M., 194, 203.
Coote, J., 238.
Cornish, J. E., 616.
Coward, T. A., 663.
Cox, H., 130.
Crooke, Andrew, 72.
Crosby & Co., 318.
Cruttwell, B., 266.
Cundee, J., 318.
Cuthell, J., 318.

Dangerfield, 640.
Darby, John, 182.
Darton & Clark, 490.
Darton & Co., 536.
Darton, William, 342, 352, 364, 394, 418.
Davey, P., 200.
Davies & Eldridge, 320, 329.
Davies, T., 242.
Davis, C., 211.
Dawson, John, 42.
Day & Son, 527.
Deacon, C. W., & Co., 619.
Depping, G.-B., 369, 385, 385*a*, 438*a*.
Dewe, Thomas, 37.
Dewhirst, W., 466.
Dicey, C., & Co., 240.
Dodsley, J., 234.
Dodsley, R., 191, 194.
Dodsley, R. & J., 226.
Domville, W., 238.
Dugdale, James, 348.
Dugdale, Thomas, 435, 465, 469, 485, 513, 533.
Duncan, James, 420, 448, 451, 458, 491.
Dury, Andrew, 237, 247.

Edwards, W., 425.
Ellis, G., 347.
Encyclopædia Londinensis, 317.
Evans, T., 238.
Evet, Edward, 149.
Eyre, George Edward, & Spottiswoode, William, 569, 580, 624, 640, 652.

F., M., 87.
Faden, William, 278, 318.
Faulkner, George, 208.
Fayram, Francis, 182.
Fisher, Son & Co., 496.
Fletcher, John, 335.
Fowler, William, 349.
Frances, William F., 557.
Fullarton, Archibald, 427, 446, 461, 495.

Gapper, J., 239.
Garrett, John, 127, 132, 135, 140.
Gibson, Edmund, 145, 170, 182, 211, 242.
Gilbert, James, 410.
Gillet, T., 311, 312.
Gold, Joyce, 327.
Goodwin, James, 351.
Gorton, John, 405, 422.
Gough, Richard, 267, 302.
Gray, George Carrington, 371.
Green, J. R. & A. S., 603.
Green, Robert, 128.
Green, William, 298.
Greenwood & Co., 395, 430.
Griffith, T., 478*a*.
Grismand, John, 37.
Groenewegen, J., 172.
Grose, Francis, 261, 285.
Gwillim, John, 148.

Hansard, Henry, & Son, 625.
Hansard, James, & Luke G., & Sons, 415.
Harris, J., 318.
Harrison, E., & Co., 612.
Harward, S., 266.
Hatchard, J., 298.
Hatchard & Son, 404.
Heb, Andrew, 72.
Helme, I., 22.
Helsby, George, 607.
Hexham, Henry, 65.
Heywood, John, 541, 565, 577, 610.
Hinton, C., 358.
Hinton, John, 199, 209.
Hitch, C., 190, 192, 198, 211.
Hobson, William Collin, 520, 563, 573.
Hodges, J., 200, 205, 211.
Hodgson & Co., 386.
Hodgson, Orlando, 481.
Hogg, Alexander, 254, 259, 285.
Hole, W., 22.
Holland, Henry, 311, 312.
Holland, Philemon, 19.
Hondius, Henry, 38, 40, 43, 44, 48, 49, 54, 58, 59, 60, 62, 65, 73, 74, 77.
Hondius, Jodocus, 8, 9, 12, 14, 21, 23, 24, 27, 32, 33.
Hooper, S., 261.
How, Job and John, 148.
Humble, George, 20, 29, 30, 34, 42.
Humble, William, 87, 88.

Jansson, J., 10, 13, 15, 17, 18, 25, 35, 45, 46, 47, 51, 52, 56, 59, 60, 61, 65, 66, 77, 80, 102.
Jansson, William, 31.
Jefferys, Thomas, 201, 208, 237.
Jenner, Thomas, 83.
Johnson, J., 270, 283, 286.
Johnston, W., 198, 200.

K(ingston), F., 72.
Keane, A. H., 628.
Kelly & Co., 538, 543, 560, 566, 595, 611, 649.
Kitchin, Thomas, 209, 215, 219, 222, 233, 247, 263.
Knapton, James & John, 182.
Knapton, J. & P., 211.

L(egatt), J., 72.
L., W., 122*a*.
Lackington, Allen, & Co., 305.
Lackington & Co., 350.
Lackington, Hughes, Harding, Mavor, & Jones, 350.
Latham, George, 72.
Laurie & Whittle, 276, 277, 284, 304.
Law, B., 200, 260, 266.
Law, James Thos., 557.
Lea, Philip, 141, 142, 143.
Ledoux, Etienne, 369, 438*a*.
Legatt, John, 72, 88.
Leigh & Son, 438, 447, 455, 457, 471, 481.
Leigh, M. A., 419.
Leigh, Samuel, 354, 376, 380, 403.
Letts, Son & Co., 617, 633.
Lewis, S., & Co., 408, 424, 439, 440, 448*a*, 460, 462, 474, 488, 494, 510.
Lewis, W., 346, 436, 444.
Leycester, Sir Peter, 122*a*.
Lintot, H., 211.
London Magazine, 206.
Longman & Co., 442.
Longman, Green, Longman, & Roberts, 548.
Longman, Hurst, Rees, & Orme, 318.
Longman, Hurst, Rees, Orme, & Brown, 326.
Longman, Orme, Rees & Co., 443.
Longman, Rees & Co., 450, 467.
Longman, Thomas, 182, 211.
Lownes, M., 22.
Lownes, Sam, 139.
Lysons, Daniel and Samuel, 307.

MacKenzie, William, 656.
McLean, Thomas, 351.
M'Leod, Walter, 548.
Macmillan & Co., 603.
Marriot, John, 37.
Marshall, J., 152.
Martin, Benjamin, 220.
Martin, R., 277, 414.
Mason, Charlotte M., 608.
Mason & Payne, 633.
Matthews, Mary, 170.
Maunder, S., 386.
Mercator, G., & Hondius, J., 70, 73.
Millar, A., 200, 205, 211.
Minikin, George, 128.
Moll, H., 154.
Morphew, J., 167.
Mortier, David, 159, 161.
Mortlock, Henry, 130.
Moule, Thomas, 426, 449.
Murray, J., 265, 406, 573, 602, 648, 660.

Newbery, F., 250.
Newbery, J., 218.
Nichols, John, 267.
Nichols, J., & Son, 302.
Nicholson, John, 149, 153, 154.
Nicolai, C., 10.
Nightingale, J., 332, 333, 341, 351.
Norton, John, 11, 19.
Norton, Joyce, 72.
Nutt, Elizabeth, 167.
Nutt, M., 167.

Oddy, S. A., 324, 325.
Oldham, Charles, 663.
Ormerod, George, 350, 607.
Orr, S., & Co., 524.
Osborn, John, 182.
Osborne, J., 205.
Osborne, T., 200.
Overton, Henry, 155, 158, 222.
Overton, John, 134.
Owen, John, 168.
Owen, W., 220.

Parsons, Capt. R. M., 569.
Pask, Joseph, 136.
Payne, M., 203.
Payne, T., & Son, 267.
Pemberton, John, 182.
Phelps, Joseph, 353.
Philip, George, & Son, 547, 561, 578, 581, 585, 585*a*, 588, 591, 592, 606*a*, 610*a*, 621, 622, 623, 634, 644, 644*a*, 665.
Philip, Son & Nephew, 654, 655.
Phillips, Richard, 309, 311, 312.
Phillips, Sir Richard, & Co., 389.
Phillipson & Golder, 641.
Pictorial World, 605.
Pigot, J., & Co., 387, 388, 391, 404, 411, 421, 429, 442, 452, 459, 477, 487, 508, 519, 532, 571.
Pigot & Slater, 442, 497, 534.
Pinnock & Maunder, 357.
Pinnock, W., 410, 425.
Political Magazine, 265.
Popeliniere, Sieur de la, 13.
Prevost, N., 172.
Price, Owen, 238.

Ramble, Reuben, 490.
Rea, Roger, 108, 110.
Reid, W. H., 358.

Reynolds, James, 514, 530, 542, 554, 555, 642.
Richardson, J., 318, 387, 404.
Richardson, J. M., 318.
Ridge, George, 521.
Rivington, C., 174, 182.
Rivington, J. & F., 242.
Rivington, J. & J., 211.
Robins, J., & Co., 344, 348.
Robinson, G. G. J. & J., 267.
Robinson, J., 200, 205.
Rocque, J., 210.
Rouge, Sr. le, 208.
Routledge, George, & Sons, 607.
Roycroft, Thomas, 123.
Russell, P., 238.
Ryall, J., 222.

S., M., 106.
S(altenstall), W(ye), 63.
Saxton, Christopher, 11, 19.
Sayer, Robert, 214, 219, 222, 223, 227, 228, 229, 230, 231, 243, 244, 246, 251, 252, 255, 262, 263.
Schreiber, Lady Charlotte, 648.
Sherratt & Hughes, 663.
Sherwood & Co., 392, 404, 442.
Sherwood, Gilbert & Piper, 387.
Sherwood, Jones & Co., 371.
Sherwood, Neely & Jones, 331.
Simmons, M. & S., 110.
Simons, Mathew, 64, 68, 69.
Simpkin & Marshall, 387, 404, 442, 514, 565, 577, 594, 601.
Slater, Isaac, 487, 497, 501, 507, 508, 532, 534, 571, 615, 637.
Smith & Sons, 553.
Smith, Joseph, 172.
Smith, Ralph, 151, 153, 154.
Smith, T. Clerc, 468.
Smith, William, 105.
Smith, W. H., & Son, 618.
Snelson, E., 260.
Sortwell, H. T., 581.
Sparke, Michaell, 63, 71.
Speed, John, 34, 117, 124.
Spenser Society, 646.
Sprint, John, 154.
Sprint, S. & J., 153.
Stanford, Edward, 558, 608, 629.
Stent, Peter, 109, 134.
Stockdale, John, 299, 302.
Strahan, W., 242.
Streater, John, 105.
Sudbury, John, 20, 29, 30.
Swale, Abel, 145.
Symonds, H. D., 285.

Tacy, J. C., 577.
Tallis, John, 465.
Tallis, L., 435, 485, 513, 533
Taylor, Thomas, 162, 164.
Taylor, William, 170.
Teesdale, Henry, & Co., 390, 393, 399, 400, 402, 409, 417, 437, 470.
Tinney, John, 215, 219.
Toms, William Henry, 186, 187, 188, 190, 192, 198.
Turner, Robert, 130.
Turpin, H., 204.
Tymers, J., 266.
Tymms, Samuel, 441.

Universal Magazine of Knowledge & Pleasure, 199, 272.

Valk, G., & Schenk, P., 138, 160, 161, 172.
Vernor & Hood, 300.
Vernor, Hood & Sharpe, 318.
Virtue & Co., 567, 584, 589.
Virtue, George, 426, 511, 518.
Virtue, James S., 525, 567, 628.

Waesberge, J. J. van, 122.
Walker, John, & Co., 635.
Walker, R., 196.
Walpoole, George Augustus, 254.
Ward, Aaron, 182.
Ward, J., 211.
Ware, R., 211.
Warrington Guardian, 626.
Watkinson, J., 629.
Web, William, 79.
Webb, William, 105.
Weekly Dispatch, 539, 552.
Weller, Edward, 561.
West, George, 149.
Whiston, J., 211.
Whiston, W., 242.
Whitaker, Richard, 72.
White, Francis, & Co., 544.
White, J., 317.
Whittaker, G. B., 372, 379.
Whittaker, G. & W. B., 362.
Wild, Joseph, 150.
Wilkes, J., 288, 317.
Wilkinson, Robert, 245, 256, 276
Willdey, George, 166.
Wilson, Effingham, 387, 404.
Winchester & Varnham, 387, 404.
Woodman & Co., 260, 266.
Woodward, B. B., 511.

Y(oung), R., 72.
Ye Olde Booke Shoppe, 614.

Printed in Great Britain by Butler & Tanner Ltd., Frome and London

Date Due

| Due | Returned | Due | Returned |
|---|---|---|---|
| | | | |
| | | | |
| | | | |
| | | | |
| | | | |
| | | | |
| | | | |
| | | | |
| | | | |
| | | | |
| | | | |
| | | | |
| | | | |
| | | | |
| | | | |
| | | | |
| | | | |
| | | | |
| | | | |
| | | | |
| | | | |
| | | | |
| | | | |
| | | | |
| | | | |
| | | | |

FLARE

942.7206
C526r
n.s.
v.106

UNIVERSITY OF FLORIDA
3 1262 07830 174 3

FLARE
31262078301743